

Welcome to San Joaquin County and the San Joaquin Valley



Bay Area Population Change

■ Net Births/Deaths ■ Net International ■ Net Domestic



San Joaquin County Population Change

■ Net Births/Deaths ■ Net International ■ Net Domestic



- SJCOG Measure K Sales Tax passed in 1990, and renewed for 30 years in 2006
- Matched Prop 1B funds to deliver key projects throughout the region in partnership with CTC and Caltrans



PROJECT

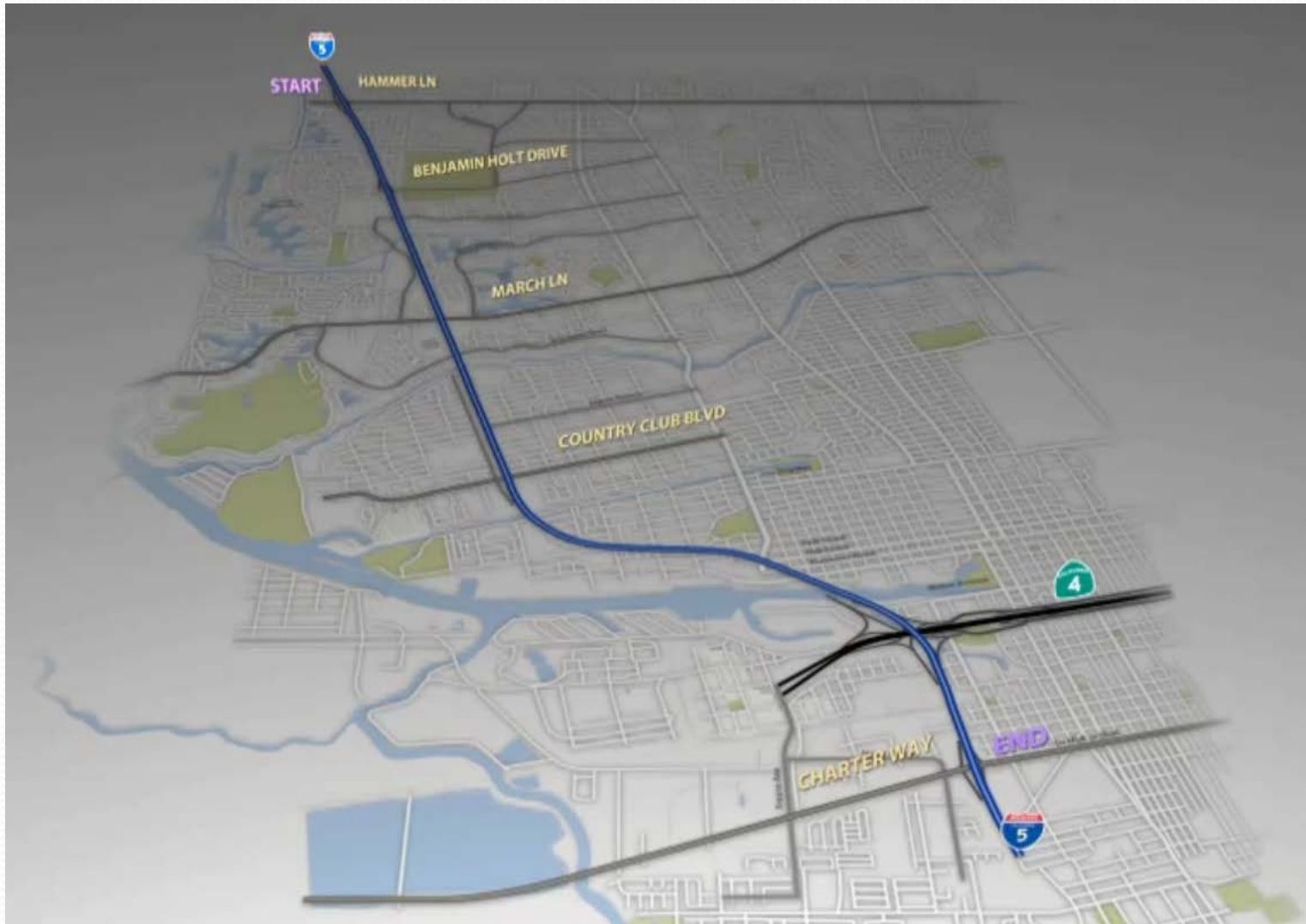
- ❖ I – 205 Auxiliary Lanes
- ❖ North Stockton Grade Separations
- ❖ Arch Sperry Expressway
- ❖ I – 5 / French Camp Interchange
- ❖ SR 99 Manteca Widening
- ❖ Lathrop Road Grade Separation
- ❖ Navy Drive Grade Separation
- ❖ I – 5 Widening and Pavement Rehab
- ❖ SR 99 South Stockton Widening
- ❖ SR 4 Crosstown Freeway Extension

COMPLETED

Spring 2013
Winter 2013
Winter 2013
Fall 2014
Summer 2015
Fall 2015
Winter 2015
Summer 2016
Winter 2016
Spring 2017



I-5 Widening and Pavement Rehab



I-5 Widening and Pavement Rehab



SR 4 Crosstown Freeway Extension

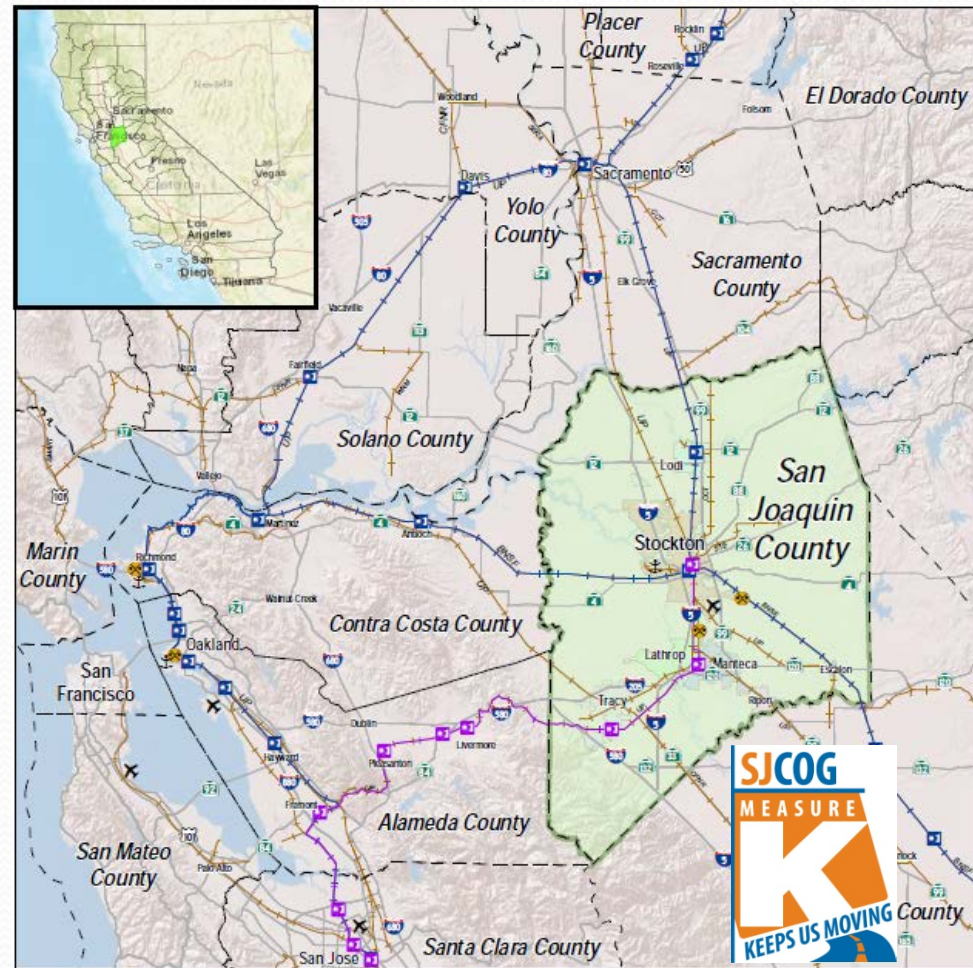


SR 4 Crosstown Freeway Extension

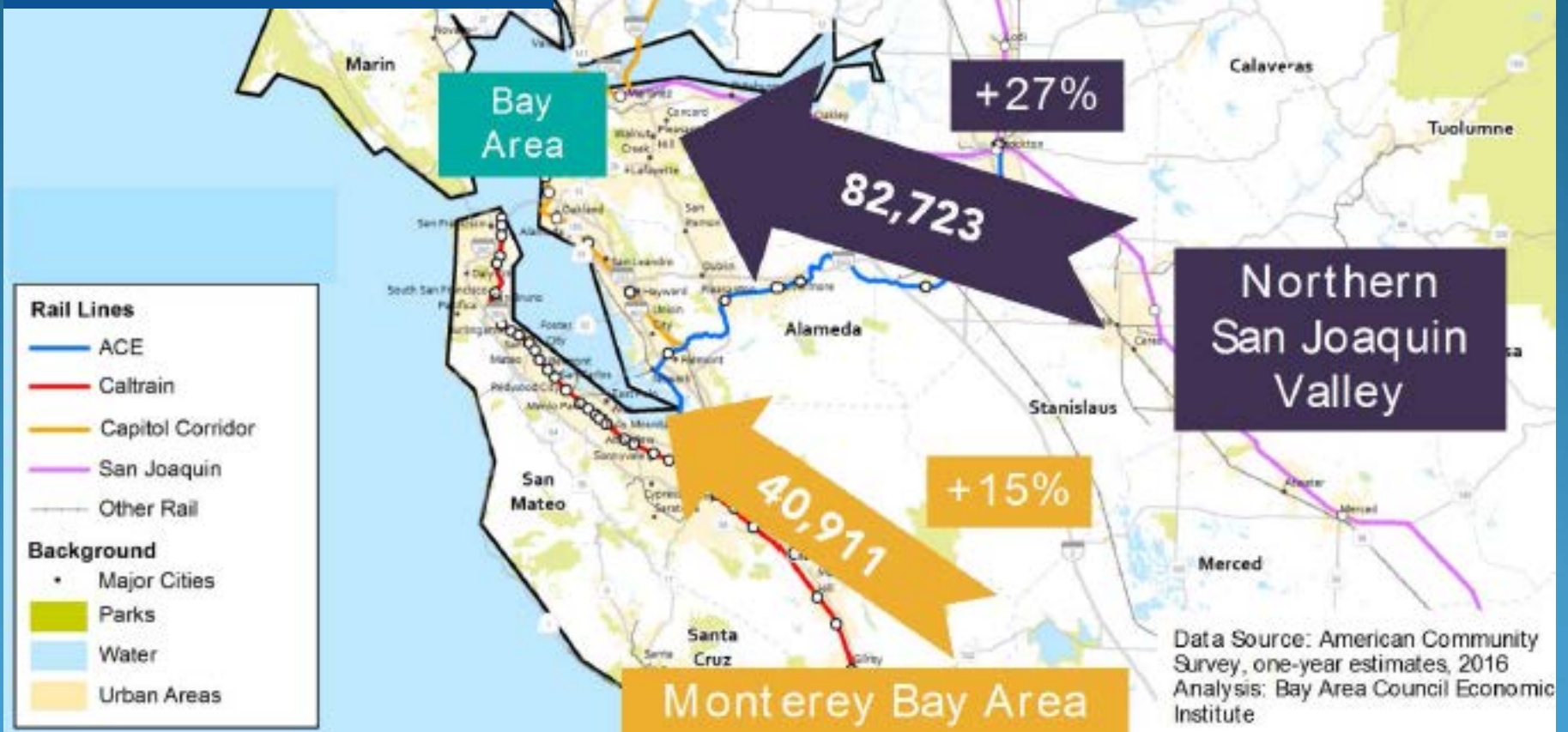


Growing Transportation Demand

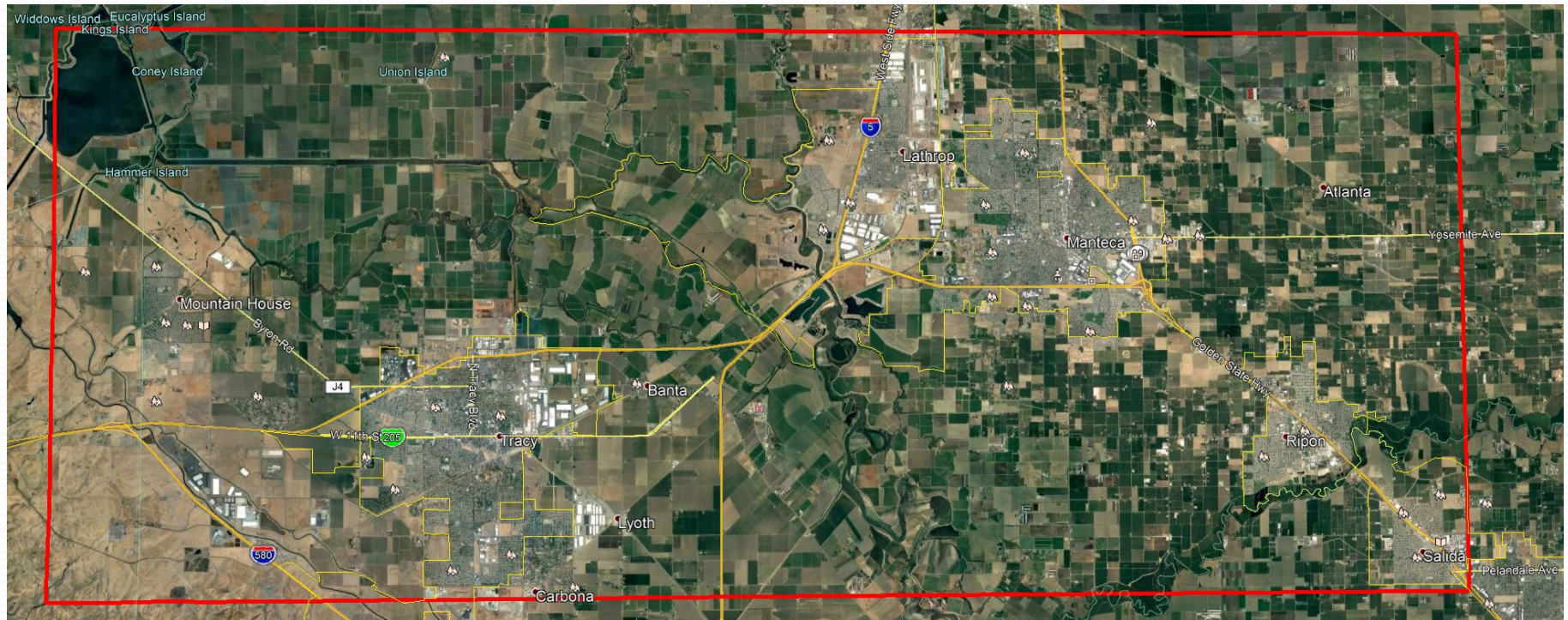
- Logistics and distribution hub for Northern California
- Megaregion
- Amazon largest employer
- Port of Stockton
- BNSF and UPRR
- Intermodal Facilities
- Worsening jobs-housing imbalance with Bay Area



Megaregional Commuters % Change 2013-2016



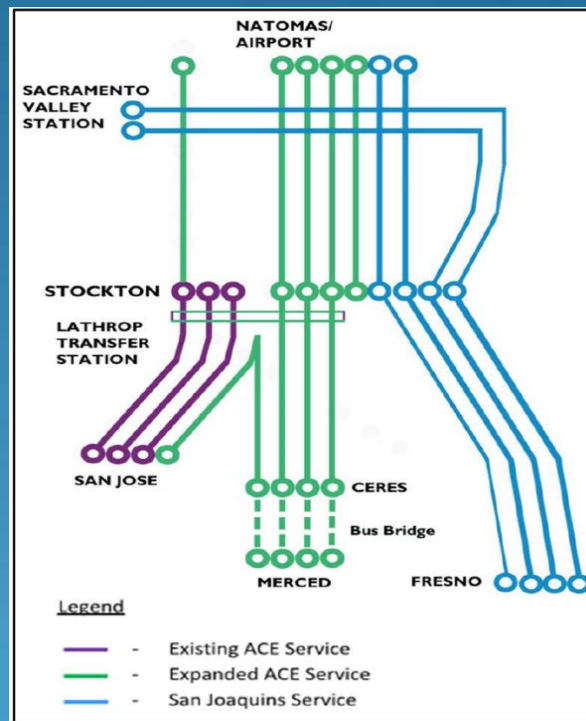
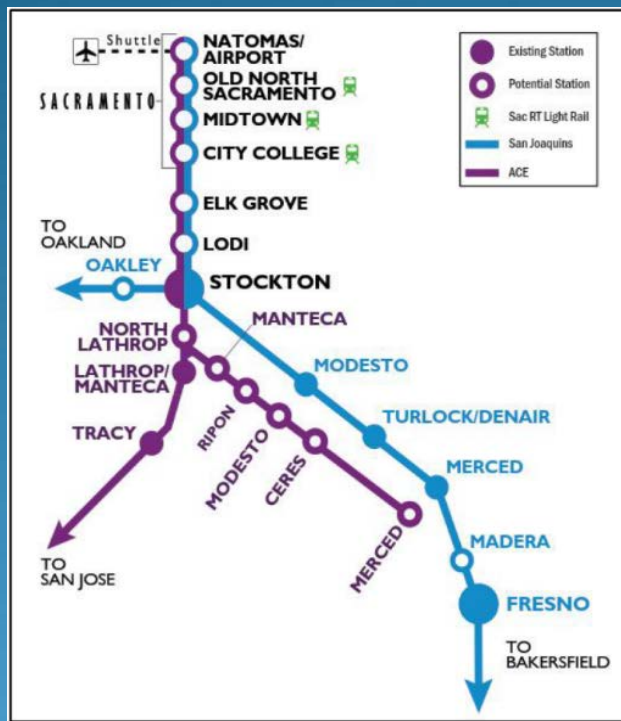
Solutions for the I-205/I-5/SR 120/SR 99 Congested Corridor



- Working with Caltrans, locals, and transit operators on corridor plan to compete for SB 1



San Joaquin Regional Rail Commission and San Joaquin JPA – Valley Rail Project



- Almost \$1 billion of passenger rail improvements from Natomas to Ceres and Fresno by 2023



44-38-205-1-608212-3
 47-60
 10/17/16 10:20:00 AM
 2016 (Current Month)
 PFD# 5 - 249
 December, 2015

**Project Study Report-Project Development Support
 (PSRS)**

**Request Program for Capital Se
 (Project Approval of the Comprehensive Document
 Phase 1) 2018 ST**

On Route 1,200 _____
 Between 1,500 _____
 And 1,5 _____

APPROVAL RECOMMENDED: _____

APPROVAL RECOMMENDED: _____

APPROVAL RECOMMENDED: _____

APPROVAL: _____

12/15/16
 2412

[illegible][illegible]

Drain Project Report

To Authorize Public Release of this Environmental Document

Case No. _____ Date: _____
EA 18-1750B ID - Planning Program Number (PPN) _____
ID 2005-0004 ID22 _____
August 2018

Between 1.7 miles south of _____ and _____
_____ to _____
_____ to _____
_____ to _____
Between _____ and _____
_____ to _____

I have reviewed the following information contained in this report and the maps and any data sheets attached hereto, and find the data to be _____ correct and to be _____

JAMES L. COOPER, JR. DEWITT ENVIRONMENTAL GROUP, INC.

APPROVAL: _____
DATE: _____
BY: _____
DEWITT T. W. COOPER, JR. 1750 B DUBOIS In The _____

[illegible]

[illegible]

Thank you for your continued
investment in the region!

