

MEMORANDUM

To: CHAIR AND COMMISSIONERS
CALIFORNIA TRANSPORTATION COMMISSION

CTC Meeting: October 9, 2019

From: STEVEN KECK, Chief Financial Officer

Reference Number: 2.3c., Action Item

Prepared By: Janice Benton, Chief
Division of Design

Subject: **RELINQUISHMENT RESOLUTIONS**

ISSUE:

Should the California Transportation Commission (Commission) approve the California Department of Transportation's (Department) request for relinquishment resolutions that will transfer highway facilities no longer needed for the State Highway System to the local agencies identified in the summary?

RECOMMENDATION:

The Department recommends that the Commission approves the relinquishment resolutions, summarized below, that will transfer highway facilities no longer needed for the State Highway System to the local agencies identified in the summary. It has been determined that each facility in the specific relinquishment resolution summarized below may be disposed of by relinquishment. Upon the recording of the approved relinquishment resolutions in the county where the facilities are located, all rights, title and interest of the State in and to the facilities to be relinquished will be transferred to the local agencies identified in the summary. The facilities are safe and drivable. The local authorities have been advised of the pending relinquishments a minimum of 90 days prior to the Commission meeting pursuant to Section 73 of the Streets and Highways Code. Any exceptions or unusual circumstances are described in the individual summaries.

RESOLUTIONS:

Resolution R-4030 – 03-Nev-49-PM 9.9/11.0
(Request No. 035933-X) – 3 Segments

Relinquishes right of way in the county of Nevada (County) along Route 49 on Dalewood Way, Braemer Way, Allison Ranch Road, La Barr Meadows Road and Golden Star Road, consisting of collateral facilities. The County by relinquishment agreement dated March 12, 2009, agreed to accept the relinquishment and by resolution dated May 14, 2019, agreed to waive the

*“Provide a safe, sustainable, integrated and efficient transportation system
to enhance California’s economy and livability”*

90-day notice requirement and accept title upon relinquishment by the State. See attachment 1A for relinquishment location.

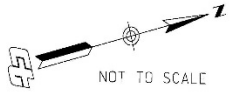
Resolution R-4031 – 04-Ala-84-PM 7.1/10.8
(Request No. 56145) – 1 Segment

Relinquishes right of way in the city of Fremont (City) on Route 84 (Thornton Avenue, Fremont Boulevard, Peralta Boulevard, and Mowry Avenue), under terms and conditions as stated in the relinquishment agreement dated August 19, 2019, determined to be in the best interest of the State. Authorized by Chapter 461, Statutes of 2018, which amended Section 384 of the Streets and Highways Code. See attachment 2A and 2B for relinquishment location.

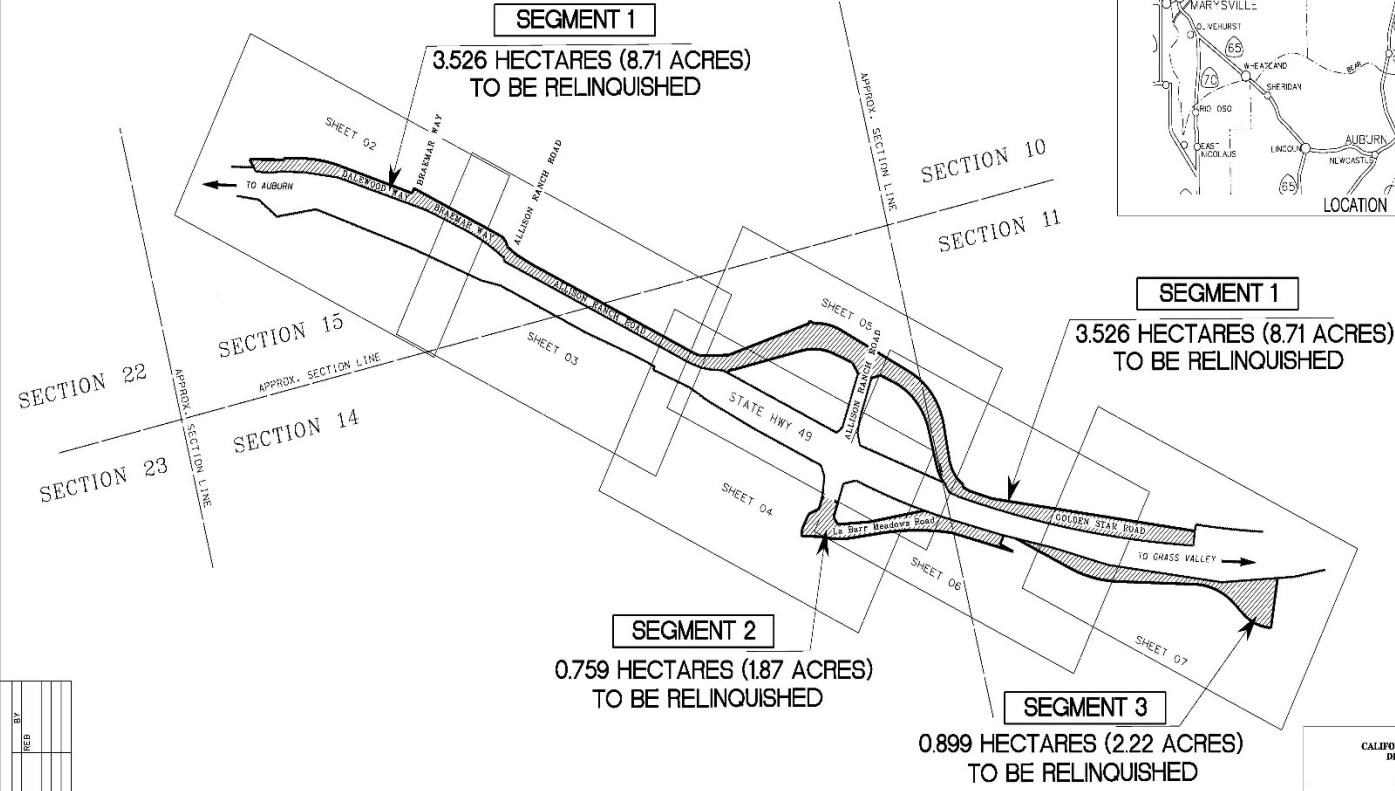
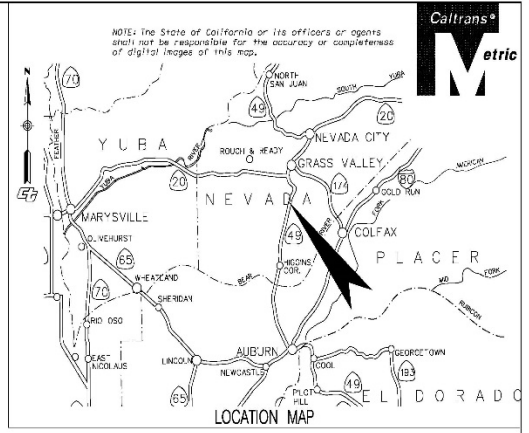
Resolution R-4032 – 10-SJ-99-PM 9.5/9.8
(Request No. 16560) – 1 Segment

Relinquishes right of way in the county of San Joaquin (County) along Route 99 between West Lathrop Road and Brunswick Road, consisting of collateral facilities. The County by freeway agreement dated November 9, 2010, agreed to accept the relinquishment and by letter signed August 5, 2019, agreed to waive the 90-day notice requirement and accept title upon relinquishment by the State. See attachment 3A for relinquishment location.

Attachments:
Exhibits 1A-3A – Relinquishment Location Maps



STATE OF CALIFORNIA
 DEPARTMENT OF TRANSPORTATION
 RIGHT OF WAY RELINQUISHMENT MAP
 STATE HIGHWAY ROUTE 49
 IN NEVADA COUNTY
 HIGHWAY 49 WIDENING AT LA BARR MEADOWS



RELINQUISHMENT # 035933-X
 CTC RESOLUTION NO. _____
 RECORDED _____
 DOCUMENT # _____
 RECORDS OF NEVADA COUNTY

FILED FOR RECORD IN
 STATE HIGHWAY HANDBOOK NO. _____
 DATE _____ AT PAGE _____
 RECORDS INDEX NO. _____
 RECORDS OF NEVADA COUNTY
 It is conformable with Sections 128 & 129 of the
 STREETS & HIGHWAYS Code.

DATE	PROJECT SURVEYOR	BY

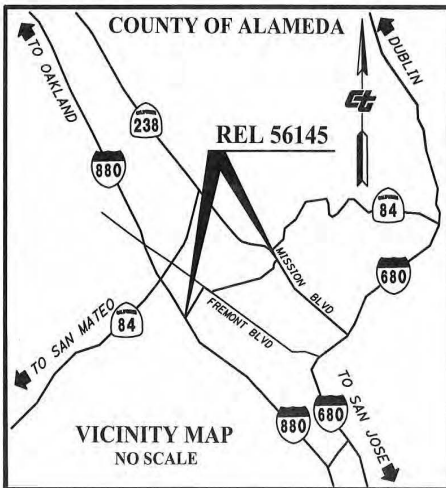
COORDINATES, BEARINGS AND DISTANCES ARE BASED ON THE CALIFORNIA COORDINATE SYSTEM OF 1983, ZONE 2, EPOCH 1991.35.
 COORDINATES AND DISTANCES ARE METERS. TO CONVERT METERS TO U.S. SURVEY FEET, MULTIPLY DISTANCES BY 3937/1200.
 MULTIPLY GRID DISTANCES BY 1.00022 TO OBTAIN GROUND DISTANCES.
 STATE RIGHTS ARE NOT EXTINGUISHED UNTIL THE RELATED CALIFORNIA TRANSPORTATION COMMISSION RESOLUTION IS RECORDED.

ACCESS PROHIBITED
 DIMENSION POINT
 AREA TO BE RELINQUISHED

STATE OF CALIFORNIA
 CALIFORNIA STATE TRANSPORTATION AGENCY
 DEPARTMENT OF TRANSPORTATION
 DISTRICT 3
 RIGHT OF WAY ENGINEERING

RELINQUISHMENT MAP
035933-X
COUNTY OF NEVADA

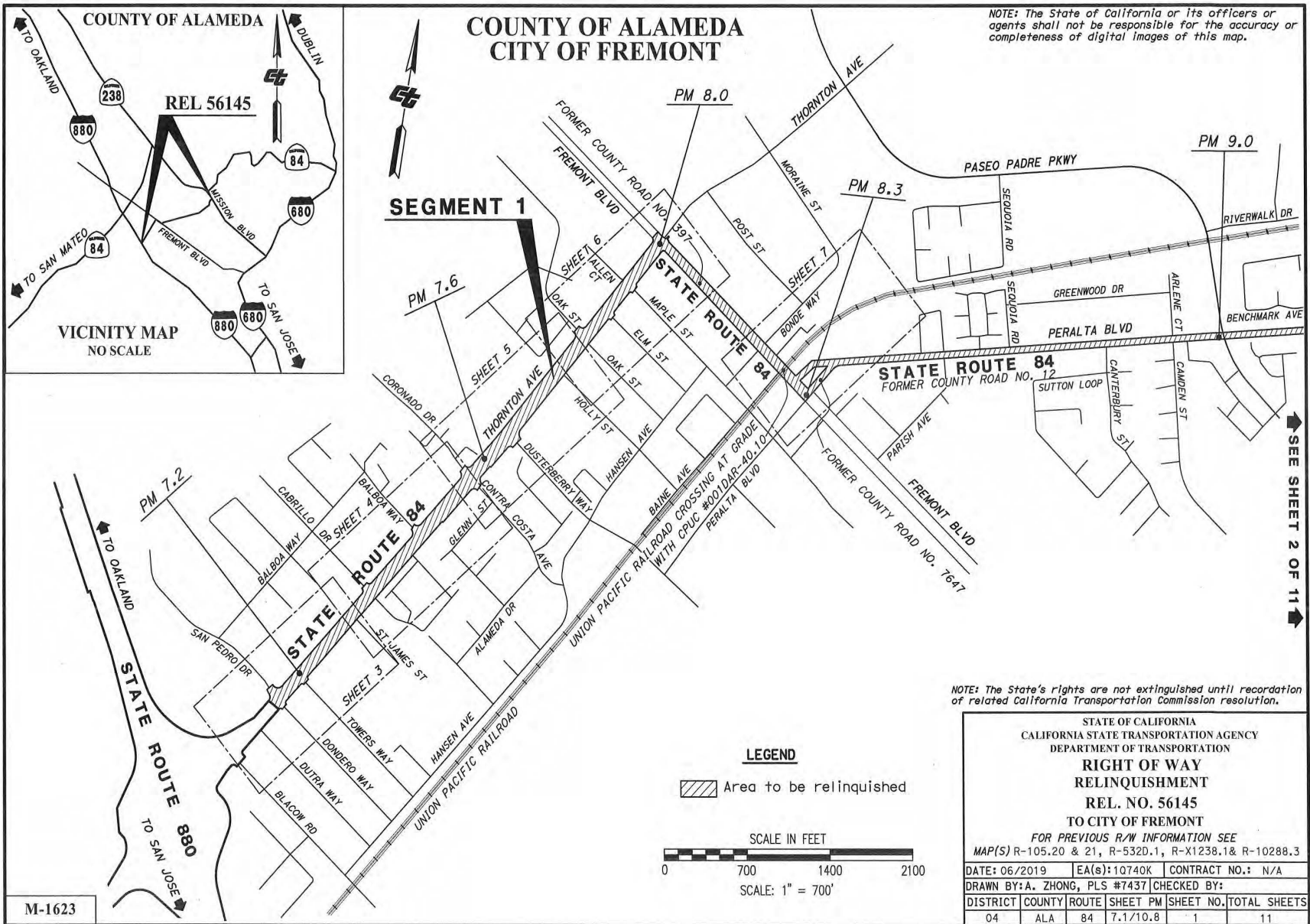
LICENSED LAND SURVEYOR				DATE
DIST.	CO.	RTE.	POST MILE	SHEET NO.
03	NEV	49	9.9 - 11.0	1 OF 2



COUNTY OF ALAMEDA
CITY OF FREMONT

NOTE: The State of California or its officers or agents shall not be responsible for the accuracy or completeness of digital images of this map.

SEGMENT 1



PROJECT ID: 0418000326

**COUNTY OF ALAMEDA
CITY OF FREMONT**

NOTE: The State of California or its officers or agents shall not be responsible for the accuracy or completeness of digital images of this map.

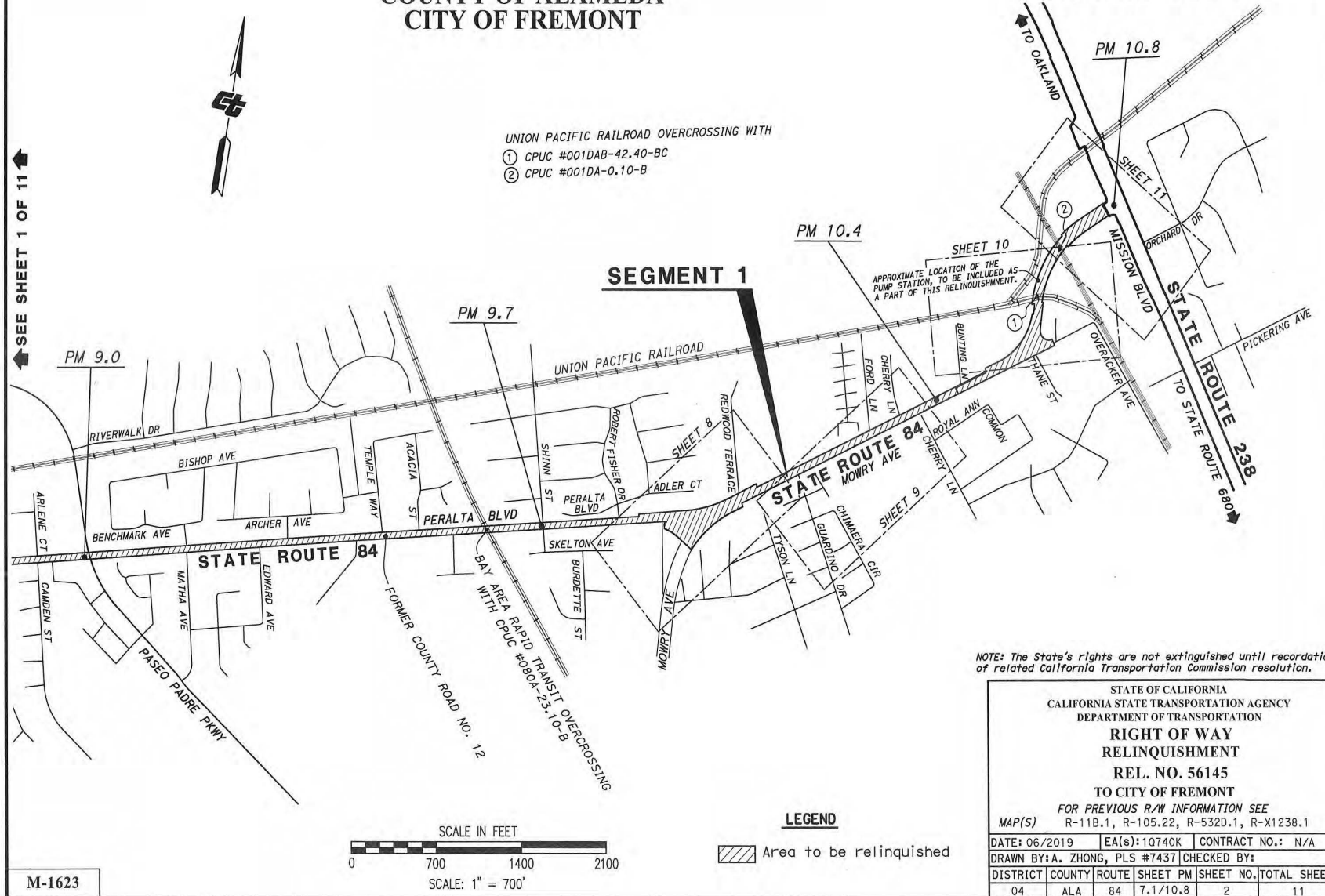
UNION PACIFIC RAILROAD OVERCROSSING WITH

- ① CPUC #001DAB-42.40-BC
- ② CPUC #001DA-0.10-B

SEE SHEET 1 OF 11

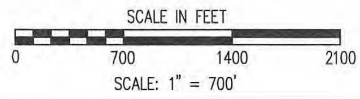


SEGMENT 1



APPROXIMATE LOCATION OF THE PUMP STATION, TO BE INCLUDED AS A PART OF THIS RELINQUISHMENT.

NOTE: The State's rights are not extinguished until recordation of related California Transportation Commission resolution.



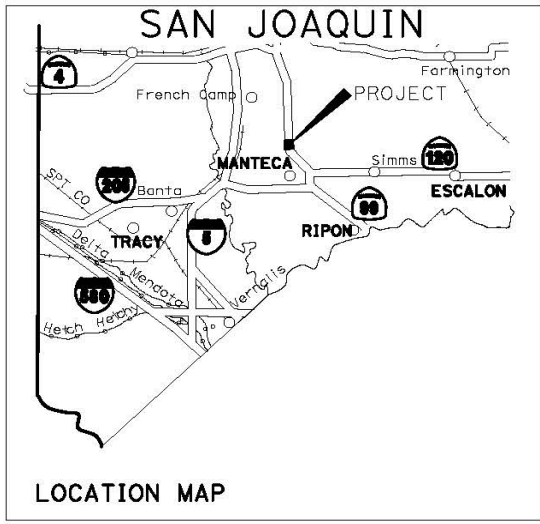
LEGEND
 Area to be relinquished

STATE OF CALIFORNIA
 CALIFORNIA STATE TRANSPORTATION AGENCY
 DEPARTMENT OF TRANSPORTATION
**RIGHT OF WAY
 RELINQUISHMENT**
REL. NO. 56145
 TO CITY OF FREMONT
 FOR PREVIOUS R/W INFORMATION SEE
 MAP(S) R-11B.1, R-105.22, R-532D.1, R-X1238.1

DATE: 06/2019	EA(S): 10740K	CONTRACT NO.: N/A				
DRAWN BY: A. ZHONG, PLS #7437 CHECKED BY:						
DISTRICT	COUNTY	ROUTE	SHEET	PM	SHEET NO.	TOTAL SHEETS
04	ALA	84	7.1	10.8	2	11

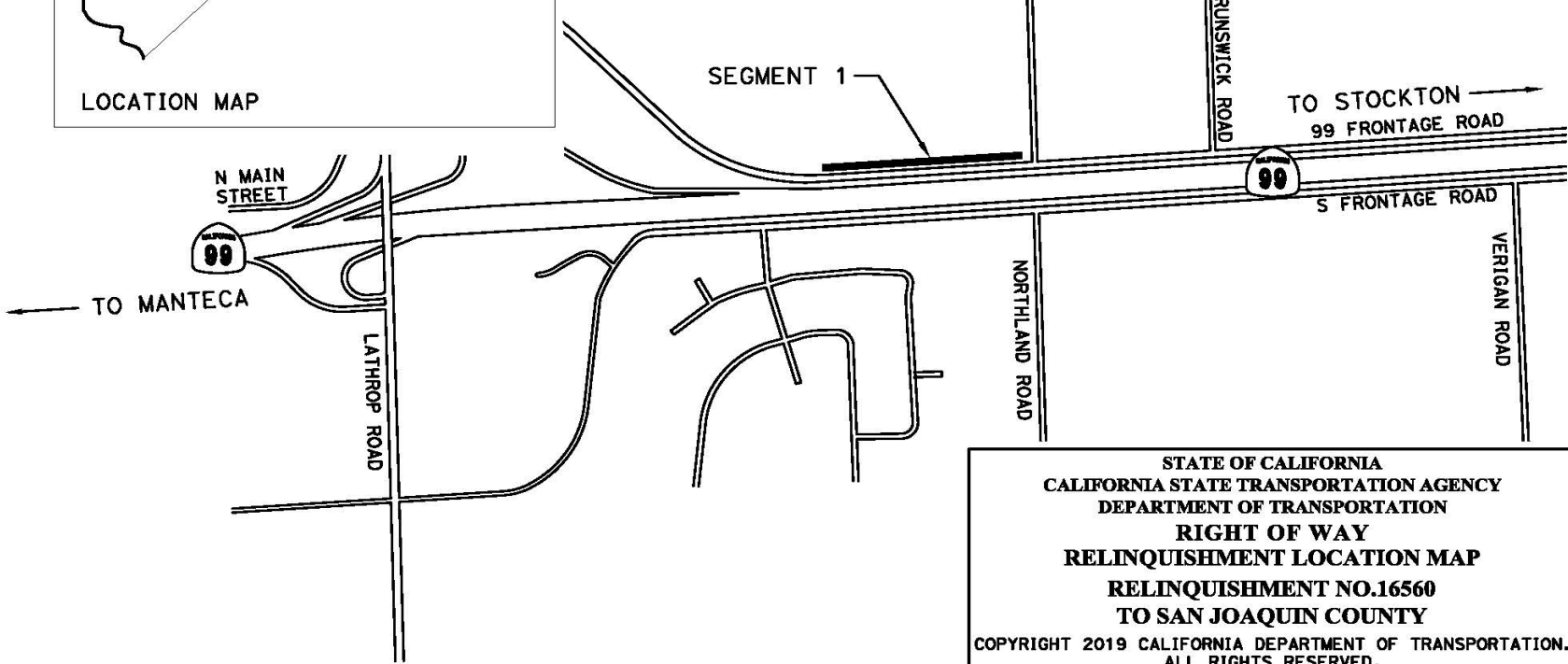
M-1623

PROJECT ID: 041800326



NOTE: The State of California or its officers or agents shall not be responsible for the accuracy or completeness of digital images of this map.

COUNTY OF SAN JOAQUIN



STATE OF CALIFORNIA
 CALIFORNIA STATE TRANSPORTATION AGENCY
 DEPARTMENT OF TRANSPORTATION
**RIGHT OF WAY
 RELINQUISHMENT LOCATION MAP**
RELINQUISHMENT NO.16560
TO SAN JOAQUIN COUNTY
 COPYRIGHT 2019 CALIFORNIA DEPARTMENT OF TRANSPORTATION.
 ALL RIGHTS RESERVED.
 NO SCALE

DRAFTED BY	DATE	DISTRICT	COUNTY	ROUTE	SHEET PM	SHEET NO.	TOTAL SHEETS
RICH BROWN	09/09/2019	10	SJ	99	9.5/9.8	1	1