

MEMORANDUM

To: CHAIR AND COMMISSIONERS
CALIFORNIA TRANSPORTATION COMMISSION

CTC Meeting: August 12-13, 2020

From: STEVEN KECK, Chief Financial Officer

Reference Number: 2.3c., Action Item

Prepared By: Janice Benton, Chief
Division of Design

Subject: **RELINQUISHMENT RESOLUTIONS**

ISSUE:

Should the California Transportation Commission (Commission) approve the California Department of Transportation's (Department) request for relinquishment resolutions that will transfer highway facilities no longer needed for the State Highway System to the local agencies identified in the summary?

RECOMMENDATION:

The Department recommends that the Commission approves the relinquishment resolutions, summarized below, that will transfer highway facilities no longer needed for the State Highway System to the local agencies identified in the summary. It has been determined that each facility in the specific relinquishment resolution summarized below may be disposed of by relinquishment. Upon the recording of the approved relinquishment resolutions in the county where the facilities are located, all rights, title, and interest of the State in and to the facilities to be relinquished will be transferred to the local agencies identified in the summary. The facilities are safe and drivable. The local authorities have been advised of the pending relinquishments a minimum of 90 days before the Commission meeting pursuant to Section 73 of the Streets and Highways Code. Any exceptions or unusual circumstances are described in the individual summaries.

RESOLUTIONS:

Resolution R-4038 – 04-CC-4-PM 26.0
(Request No. 56134) – 1 Segment

Relinquishes right of way, consisting of collateral facilities, in the City of Antioch along Route 4 on Somersville Road under the terms and conditions as stated in the Freeway Agreement

*“Provide a safe, sustainable, integrated and efficient transportation system
to enhance California’s economy and livability”*

dated May 24, 2011. The City, by resolution letter signed May 29, 2020, agreed to waive the 90-day notice requirement and accept title upon relinquishment by the State. See Attachment 1 for the relinquishment location.

Resolution R-4039 – 04-CC-4-PM R27.8
(Request No. 56138) – 2 Segments

Relinquishes right of way, consisting of collateral facilities, in the City of Antioch along Route 4 on A Street and Lone Tree Way under the terms and conditions as stated in the Freeway Agreement dated May 24, 2011. The City, by resolution letter signed May 29, 2020, agreed to waive the 90-day notice requirement and accept title upon relinquishment by the State. See Attachment 2 for the relinquishment location.

Resolution R-4040 – 04-CC-4-PM R28.9
(Request No. 56139) – 2 Segments

Relinquishes right of way, consisting of collateral facilities, in the City of Antioch along Route 4 on Hillcrest Avenue under the terms and conditions as stated in the Freeway Agreement dated May 24, 2011. The City, by resolution letter signed May 29, 2020, agreed to waive the 90-day notice requirement and accept title upon relinquishment by the State. See Attachment 3 for the relinquishment location.

Resolution R-4043 – 04-Ala-80-PM R7.4
(Request No. 56152) – 1 Segment

Relinquishes right of way, consisting of collateral facilities, in the City of Albany along Route 80 on Cleveland Avenue and Washington Avenue under the terms and conditions as stated in the Freeway Agreement dated September 7, 1994. The City, by Resolution No. 2020-32, signed April 10, 2020, agreed to waive the 90-day notice requirement and accept title upon relinquishment by the State. See Attachment 4 for the relinquishment location.

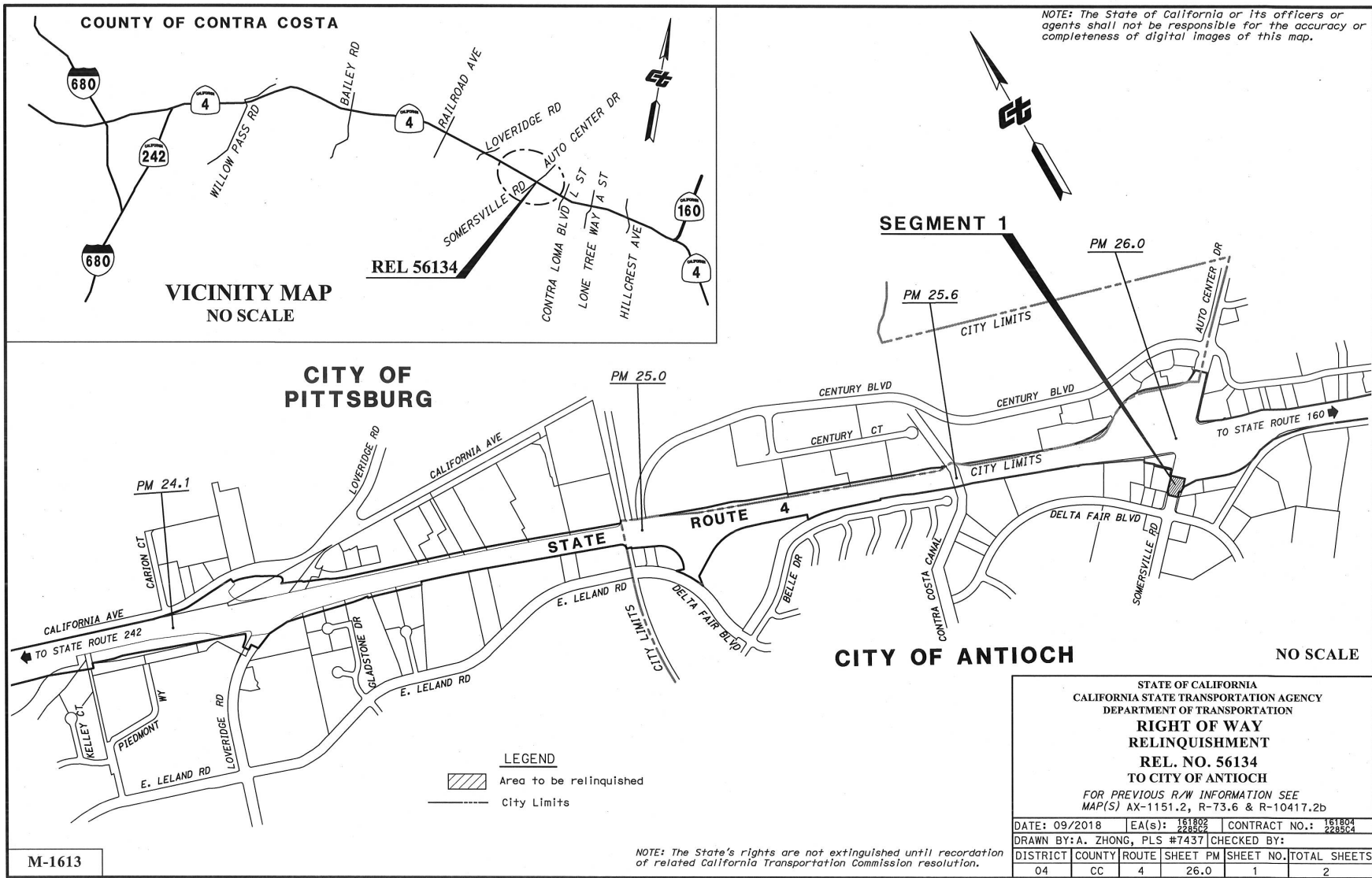
Resolution R-4045 – 05-SCr-129-PM 3.25
(Request No. 12100) – 1 Segment

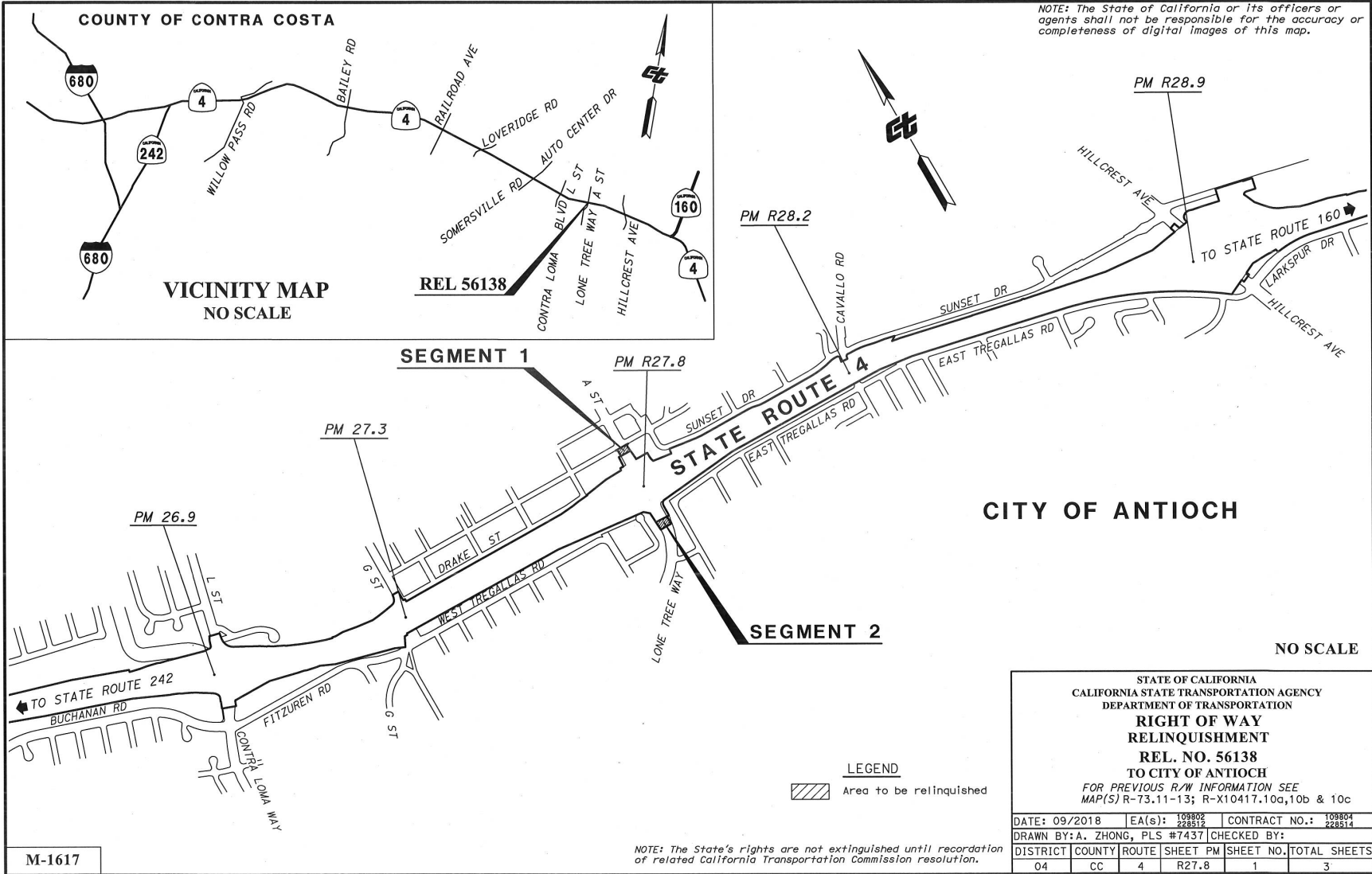
Relinquishes right of way, consisting of collateral facilities, in the County of Santa Cruz along Route 129 on Carlton Road under the terms and conditions as stated in the Relinquishment Agreement dated May 26, 2017. The City, by resolution letter signed April 14, 2020, agreed to waive the 90-day notice requirement and accept title upon relinquishment by the State. See Attachment 5 for the relinquishment location.

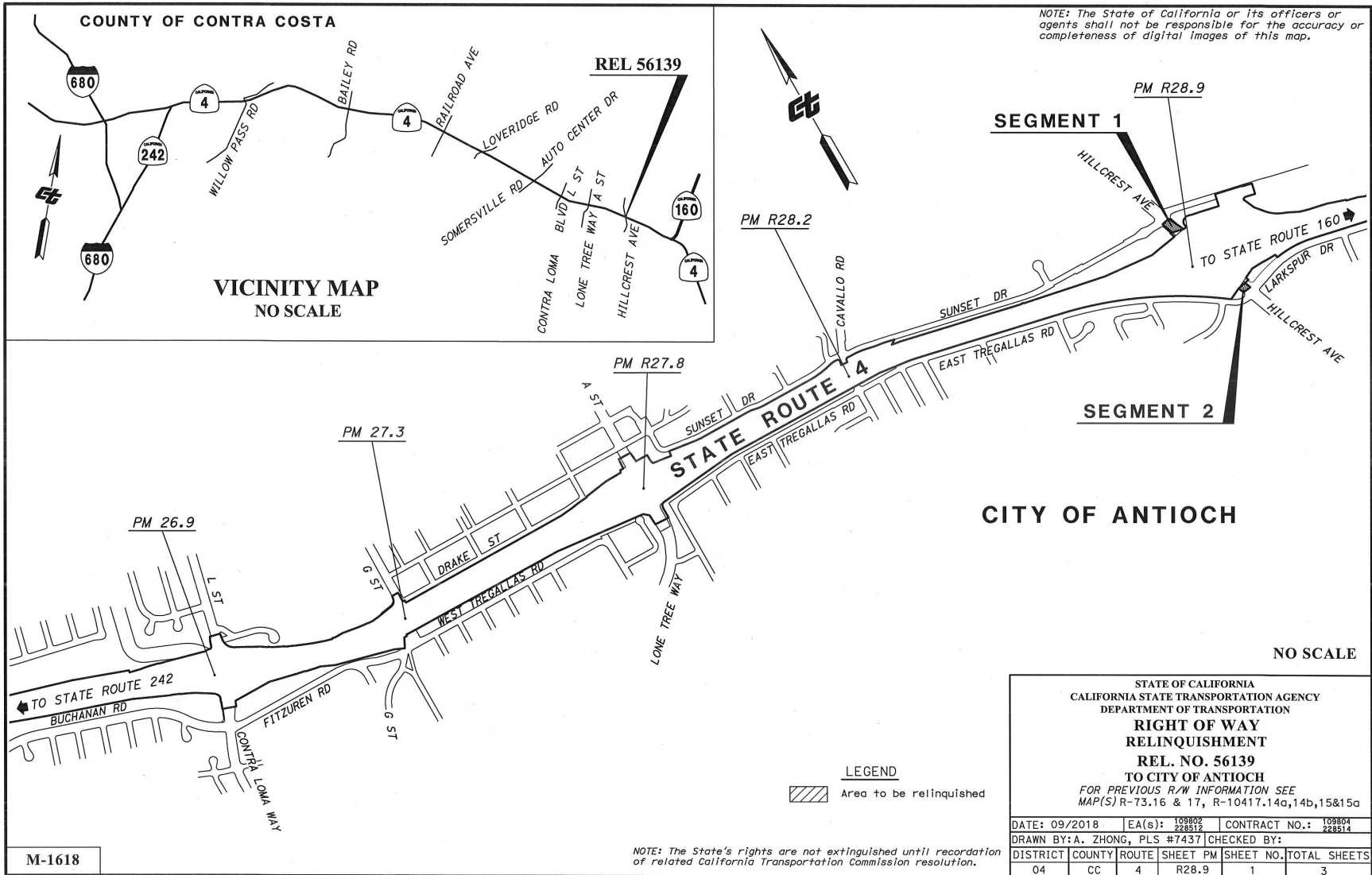
Resolution R-4049 – 11-SD-75-PM 9.1/9.9
(Request No. R34620) – 1 Segment

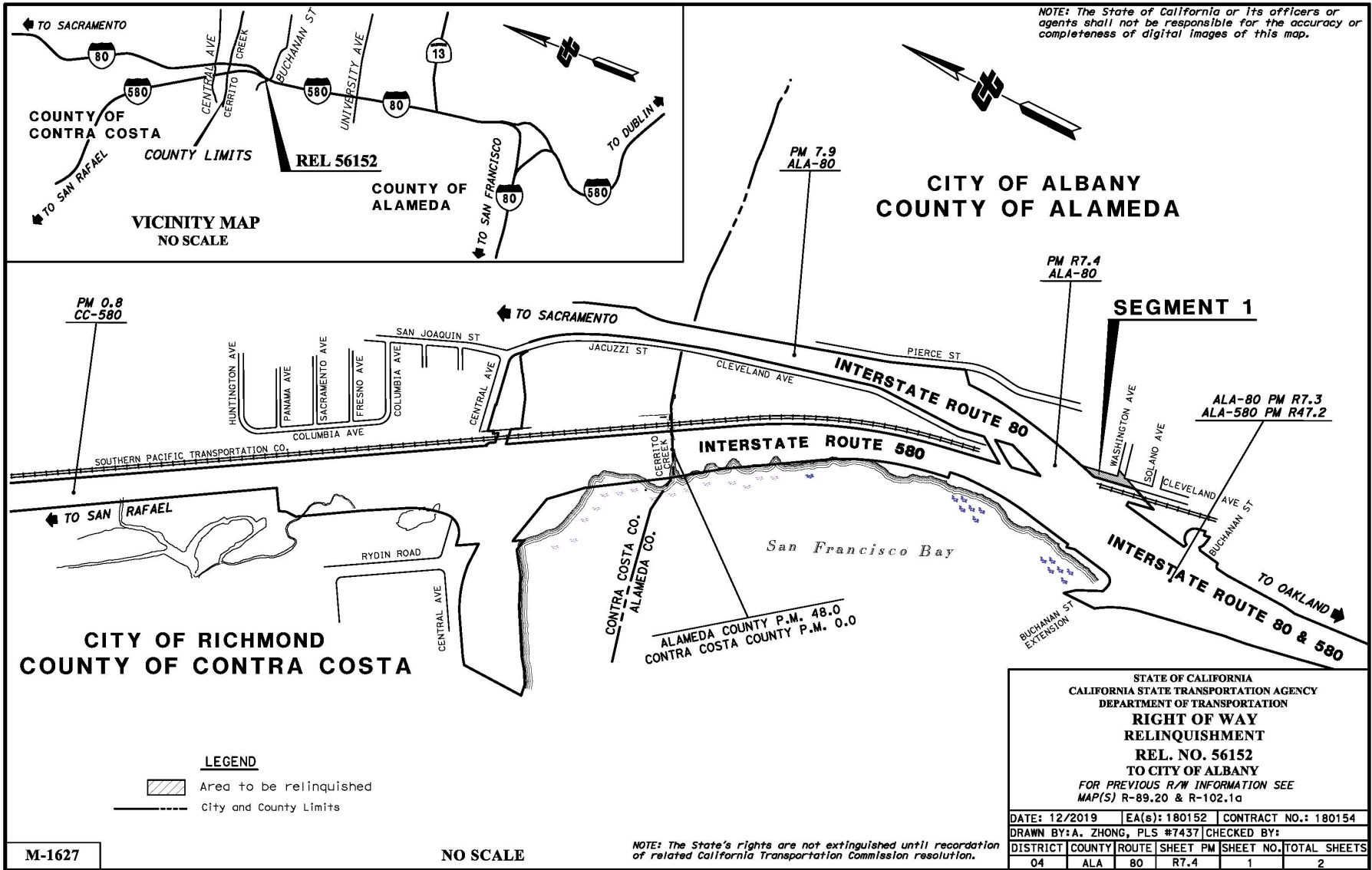
Relinquishes right of way in the City of San Diego on Route 75 under the terms and conditions as stated in the relinquishment agreement, effective June 24, 2020, determined to be in the best interest of the State. Authorized by Chapter 398, Statutes of 2016, which amended Section 375 of the Streets and Highways Code. See Attachment 6 for the relinquishment location.

Attachments: 1, 2, 3, 4, 5, and 6 – Relinquishment Location Maps







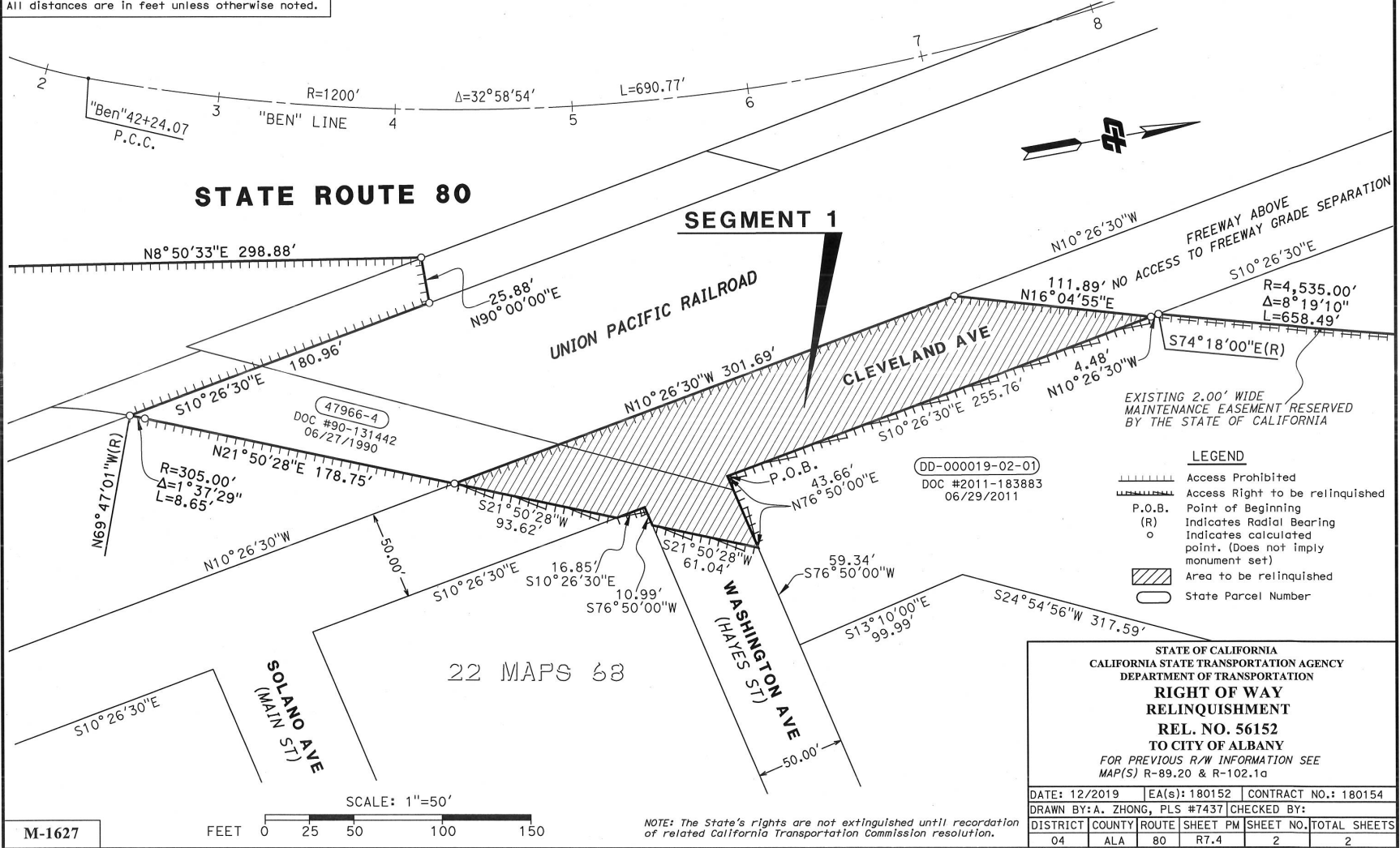


Attachment 4

Coordinates and bearings are on CCS 1927, Zone 3. Distances and stationing are grid distances. Multiply by 1.0000675 to obtain ground distances. All distances are in feet unless otherwise noted.

CITY OF ALBANY

NOTE: The State of California or its officers or agents shall not be responsible for the accuracy or completeness of digital images of this map.

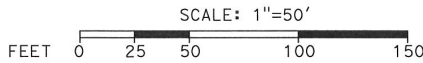


- LEGEND**
- Access Prohibited
 - Access Right to be relinquished
 - P.O.B. Point of Beginning
 - (R) Indicates Radial Bearing
 - Indicates calculated point. (Does not imply monument set)
 - Area to be relinquished
 - State Parcel Number

STATE OF CALIFORNIA
 CALIFORNIA STATE TRANSPORTATION AGENCY
 DEPARTMENT OF TRANSPORTATION
**RIGHT OF WAY
 RELINQUISHMENT**
REL. NO. 56152
 TO CITY OF ALBANY
 FOR PREVIOUS R/W INFORMATION SEE
 MAP(S) R-89.20 & R-102.1a

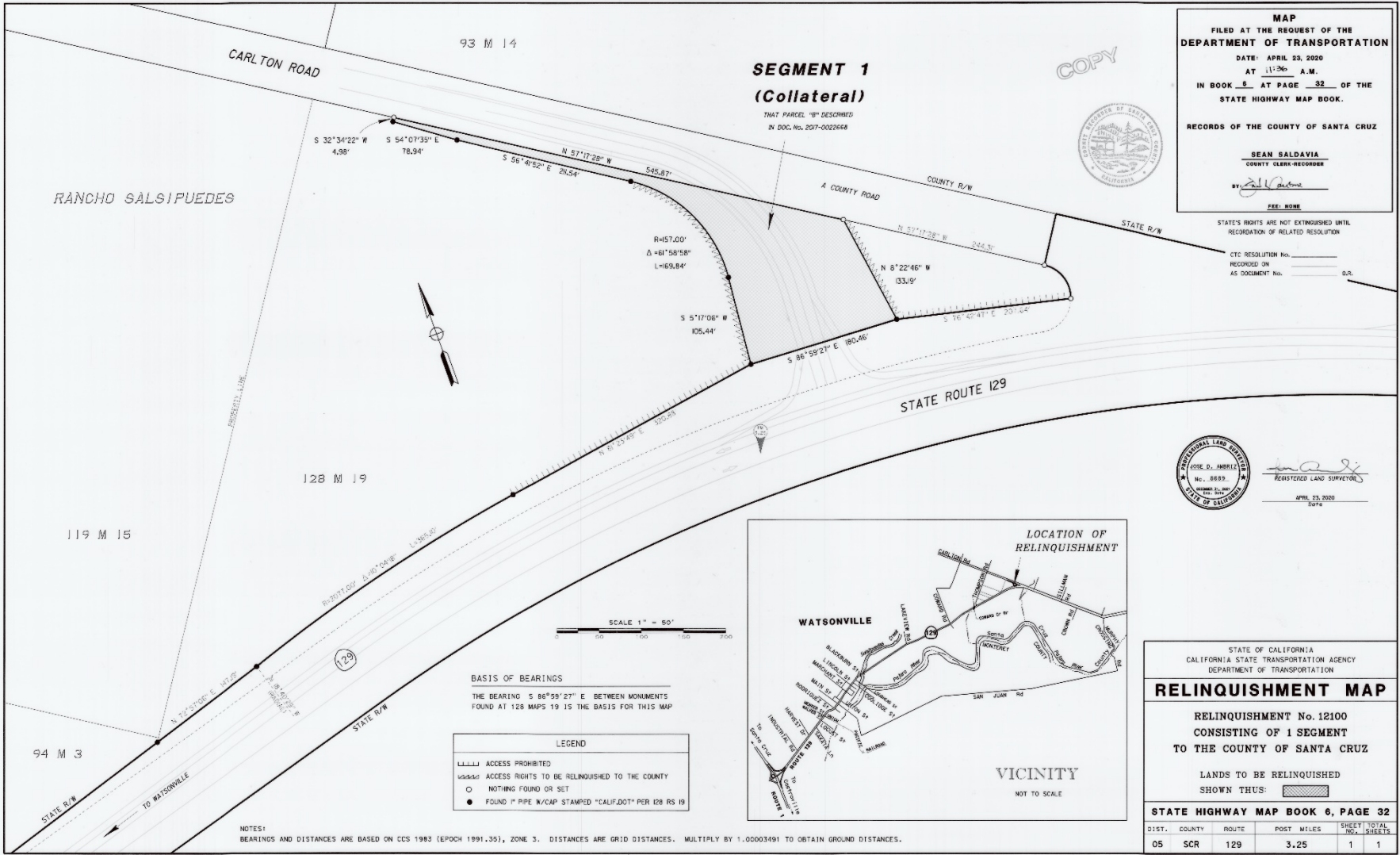
DATE: 12/2019	EA(s): 180152	CONTRACT NO.: 180154			
DRAWN BY: A. ZHONG, PLS #7437 CHECKED BY:					
DISTRICT	COUNTY	ROUTE	SHEET PM	SHEET NO.	TOTAL SHEETS
04	ALA	80	R7.4	2	2

M-1627



NOTE: The State's rights are not extinguished until recordation of related California Transportation Commission resolution.

PROJECT ID: 0416000263



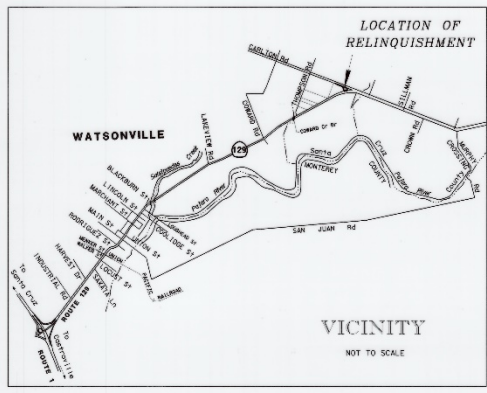
MAP
 FILED AT THE REQUEST OF THE
DEPARTMENT OF TRANSPORTATION
 DATE: APRIL 23, 2020
 AT 11:26 A.M.
 IN BOOK 6 AT PAGE 32 OF THE
 STATE HIGHWAY MAP BOOK.
RECORDS OF THE COUNTY OF SANTA CRUZ
 SEAN SALDAVIA
 COUNTY CLERK-RECORDER
 BY: [Signature]
 FEE: NONE



STATE'S RIGHTS ARE NOT EXTINGUISHED UNTIL
 RECORDED OF RELATED RESOLUTION
 CTC RESOLUTION No. _____
 RECORDED ON _____
 AS DOCUMENT No. _____ D.R.



[Signature]
 REGISTERED LAND SURVEYOR
 APRIL 23, 2020
 1074




BASIS OF BEARINGS
 THE BEARING S 86°59'27" E BETWEEN MONUMENTS
 FOUND AT 128 MAPS 19 IS THE BASIS FOR THIS MAP

LEGEND	
	ACCESS PROHIBITED
	ACCESS RIGHTS TO BE RELINQUISHED TO THE COUNTY
○	NOTHING FOUND OR SET
●	FOUND 1" PIPE W/CAP STAMPED "CALIF.001" PER 128 RS 19

NOTES:
 BEARINGS AND DISTANCES ARE BASED ON CCS 1983 (EPOCH 1991.35), ZONE 3. DISTANCES ARE GRID DISTANCES. MULTIPLY BY 1.00003491 TO OBTAIN GROUND DISTANCES.

STATE OF CALIFORNIA CALIFORNIA STATE TRANSPORTATION AGENCY DEPARTMENT OF TRANSPORTATION				
RELINQUISHMENT MAP				
RELINQUISHMENT No. 12100 CONSISTING OF 1 SEGMENT TO THE COUNTY OF SANTA CRUZ				
LANDS TO BE RELINQUISHED SHOWN THUS: [Hatched Box]				
STATE HIGHWAY MAP BOOK 6, PAGE 32				
DIST.	COUNTY	ROUTE	POST MILES	SHEET TOTAL
05	SCR	129	3.25	1 1

Attachment 5



 Ernest J. Dronenburg, Jr.
 DISTRICT 11, RIGHT OF WAY ENGINEER
 DATE: JUNE 22, 2020

STATE OF CALIFORNIA
 DEPARTMENT OF TRANSPORTATION
 RELINQUISHMENT OF A PORTION OF
 STATE HIGHWAY 75
 IN SAN DIEGO COUNTY, CITY OF SAN DIEGO

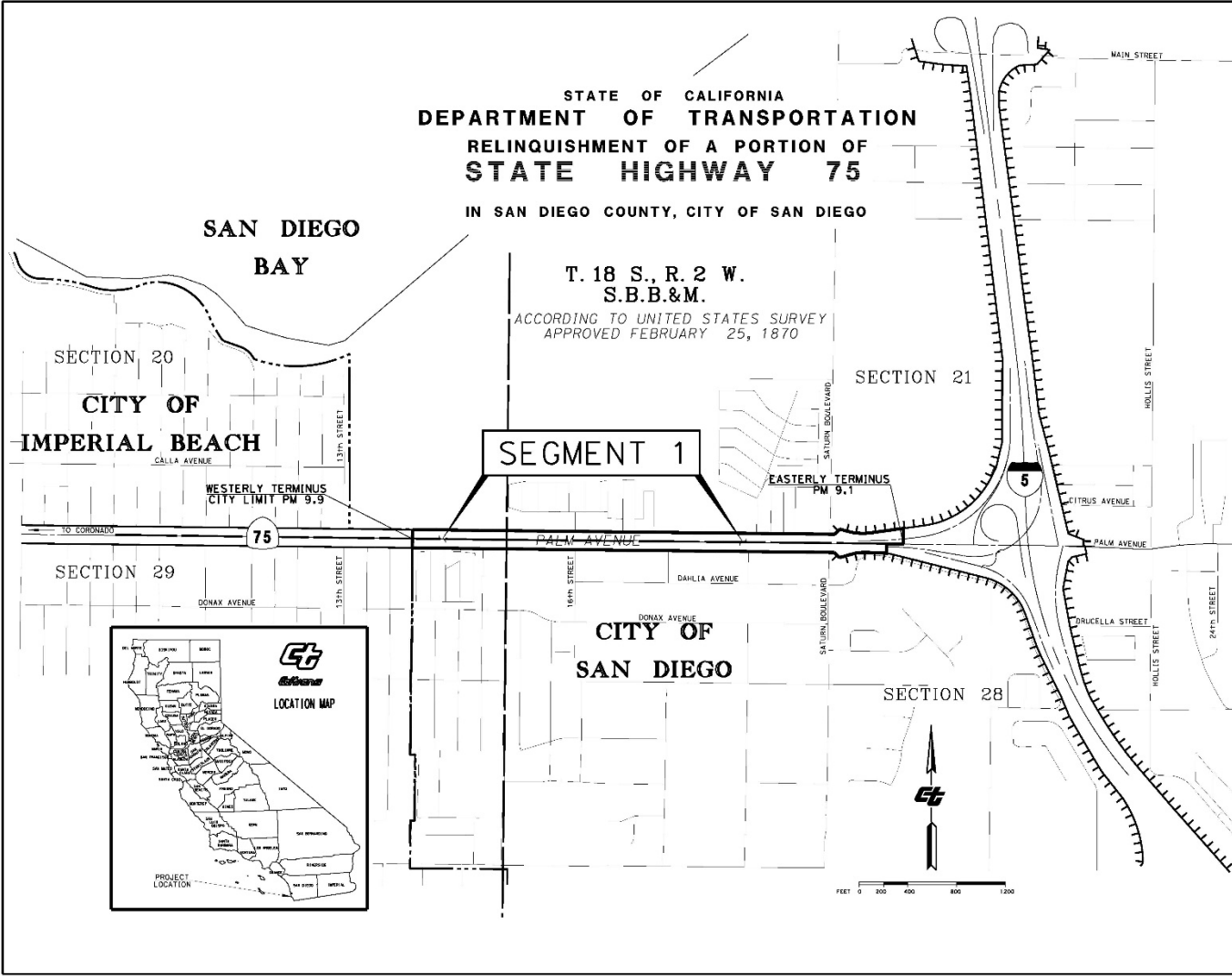
T. 18 S., R. 2 W.
 S.B.B.&M.
 ACCORDING TO UNITED STATES SURVEY
 APPROVED FEBRUARY 25, 1870

NOTE:
 STATE'S RIGHTS ARE NOT EXTINGUISHED UNTIL
 RECORDATION OF RELATED CTC RESOLUTION.

CALIFORNIA TRANSPORTATION COMMISSION
 RESOLUTION DATE: - -
 CTC NO.:

CTC RESOLUTION RECORDING DATA
 REC. DATE: - -
 FILE NO.:

STATE HIGHWAY MAP RECORDING DATA
 BOOK _____ PAGES _____
 FILE NO: 2020-7000169
 FILE AT THE REQUEST OF THE CALIFORNIA STATE
 TRANSPORTATION AGENCY, DEPARTMENT OF
 TRANSPORTATION, DISTRICT 11.
 THIS 22 DAY OF JUNE 20 20, AT 9 :34 AM
 COUNTY RECORDER FEES:
 ERNEST J. DRONENBURG, JR., COUNTY RECORDER
 BY: _____
 DEPUTY COUNTY RECORDER



LEGEND & NOTES		STATE OF CALIFORNIA DEPARTMENT OF TRANSPORTATION DISTRICT 11	
	AREA TO BE RELINQUISHED	RELINQUISHMENT MAP	
	CITY BOUNDARY	Relinquishment No. R34620	
	ACCESS DENIED	RIGHT OF WAY MAP NO. 34500K	
	ACCESS OPENING	COUNTY ROUTE	POST MILE
P. N. : 1117000113		SD	75 9.1 - 9.9
E. A. : 43000K		SCALE 1" = 400'	
		SHEET 1 OF 2	