

MEMORANDUM

To: CHAIR AND COMMISSIONERS
CALIFORNIA TRANSPORTATION COMMISSION

CTC Meeting: August 18-19, 2021

From: STEVEN KECK, Chief Financial Officer

Reference Number: 2.3c., Action Item

Prepared By: Elbert Cox, Chief (Acting)
Division of Design

Subject: **RELINQUISHMENT RESOLUTIONS**

ISSUE:

Should the California Transportation Commission (Commission) approve the California Department of Transportation's (Department) request for relinquishment resolutions that will transfer highway facilities no longer needed for the State Highway System to the local agencies identified in the summary?

RECOMMENDATION:

The Department recommends that the Commission approve the relinquishment resolutions, summarized below, that will transfer highway facilities no longer needed for the State Highway System to the local agencies identified in the summaries. It has been determined that each facility in the specific relinquishment resolution summarized below may be disposed of by relinquishment. Upon the recording of the approved relinquishment resolutions in the county where the facilities are located, all rights, title, and interest of the State in and to the facilities to be relinquished will be transferred to the local agencies identified in the summary. The facilities are safe and drivable. The local authorities have been advised of the pending relinquishments a minimum of 90 days before the Commission meeting pursuant to Section 73 of the Streets and Highways Code. Any exceptions or unusual circumstances are described in the individual summaries.

"Provide a safe and reliable transportation network that serves all people and respects the environment."

RESOLUTIONS:

Resolution R-4072 – 06-Tul-201-PM 12.5
(Request No. 88114) – 1 Segment

Relinquishes right-of-way, consisting of collateral facilities in the county of Tulare along Route 201 on Road 116. The County, by Resolution No. 2021-0433 dated June 8, 2021, agreed to waive the 90-day notice requirement and accept title upon relinquishment by the State. See Attachment 1 for the relinquishment location.

Resolution R-4073 – 10-SJ-99-PM 7.4/11.9
(Request No. 17300) – 5 Segments

Relinquishes right-of-way, consisting of collateral facilities in the county of San Joaquin along Route 99 on Lathrop Road, under the terms and conditions as stated in the Freeway Agreement dated November 9, 2010. The County, by letter dated February 19, 2021, agreed to waive the 90-day notice requirement and accept title upon relinquishment by the State. See Attachment 2 for the relinquishment location.

Resolution R-4074 – 10-SJ-99-PM 15.6
(Request No. 17314) – 1 Segment

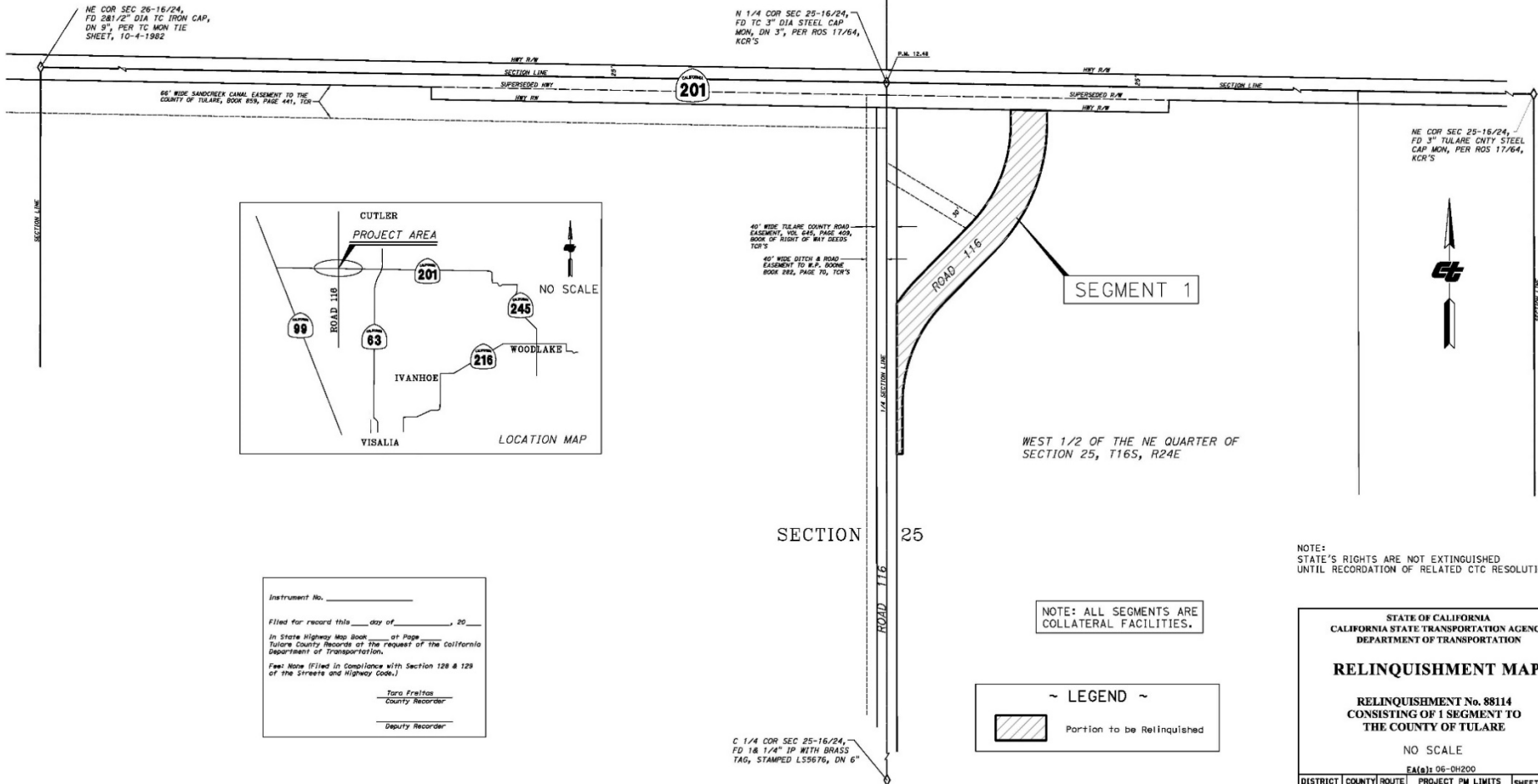
Relinquishes right-of-way, consisting of collateral facilities in the county of San Joaquin along Route 99 on Clark Drive, under the terms and conditions as stated in the Freeway Agreement dated March 3, 2009. The County, by letter dated February 19, 2021, agreed to waive the 90-day notice requirement and accept title upon relinquishment by the State. See Attachment 3 for the relinquishment location.

Attachments 1, 2, and 3 – Relinquishment Location Maps

T.16 S. R.24 E. M.D.M
SECTION 24
COUNTY OF TULARE

NOTE: The State of California or its officers or agents shall not be responsible for the accuracy or completeness of digital images of this map.

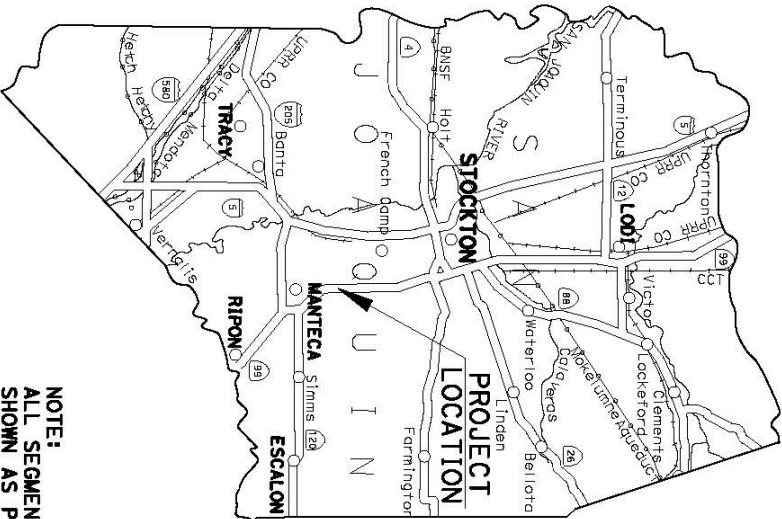
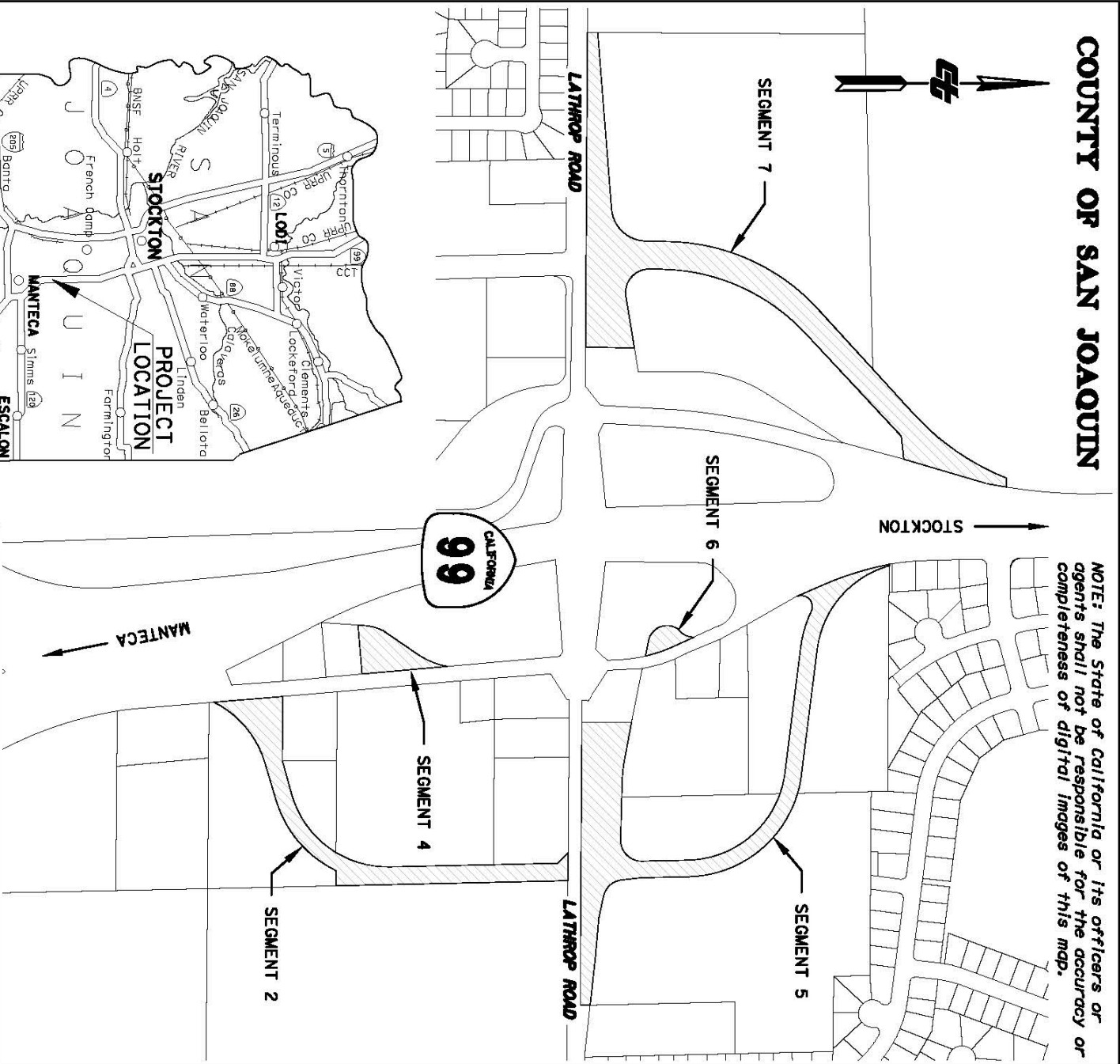
Oliver R. Medina
PROFESSIONAL LAND SURVEYOR
May 21, 2021
DATE



COUNTY OF SAN JOAQUIN



NOTE: The State of California or its officers or agents shall not be responsible for the accuracy or completeness of digital images of this map.



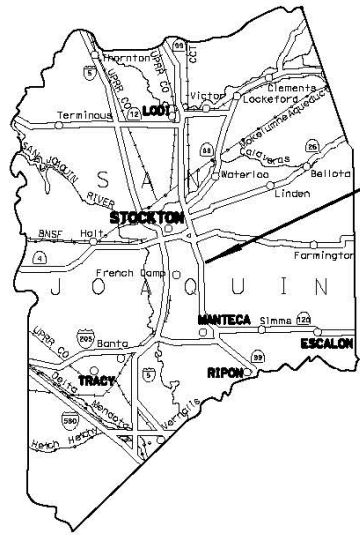
NOTE:
ALL SEGMENTS
SHOWN AS PER
RECORD OF
SURVEY 38-178

STATE OF CALIFORNIA
CALIFORNIA STATE TRANSPORTATION AGENCY
DEPARTMENT OF TRANSPORTATION
RIGHT OF WAY
RELINQUISHMENT
EXHIBIT MAP
17300
COPYRIGHT 2019 CALIFORNIA DEPARTMENT OF TRANSPORTATION.
ALL RIGHTS RESERVED.
NO SCALE

DRAFTED BY	DATE	DISTRICT	COUNTY	ROUTE	SHEET PM	SHEET NO.	TOTAL SHEETS
RICH BROWN, PLS	07/01/2021	10	SJ	99	9.2	1	1

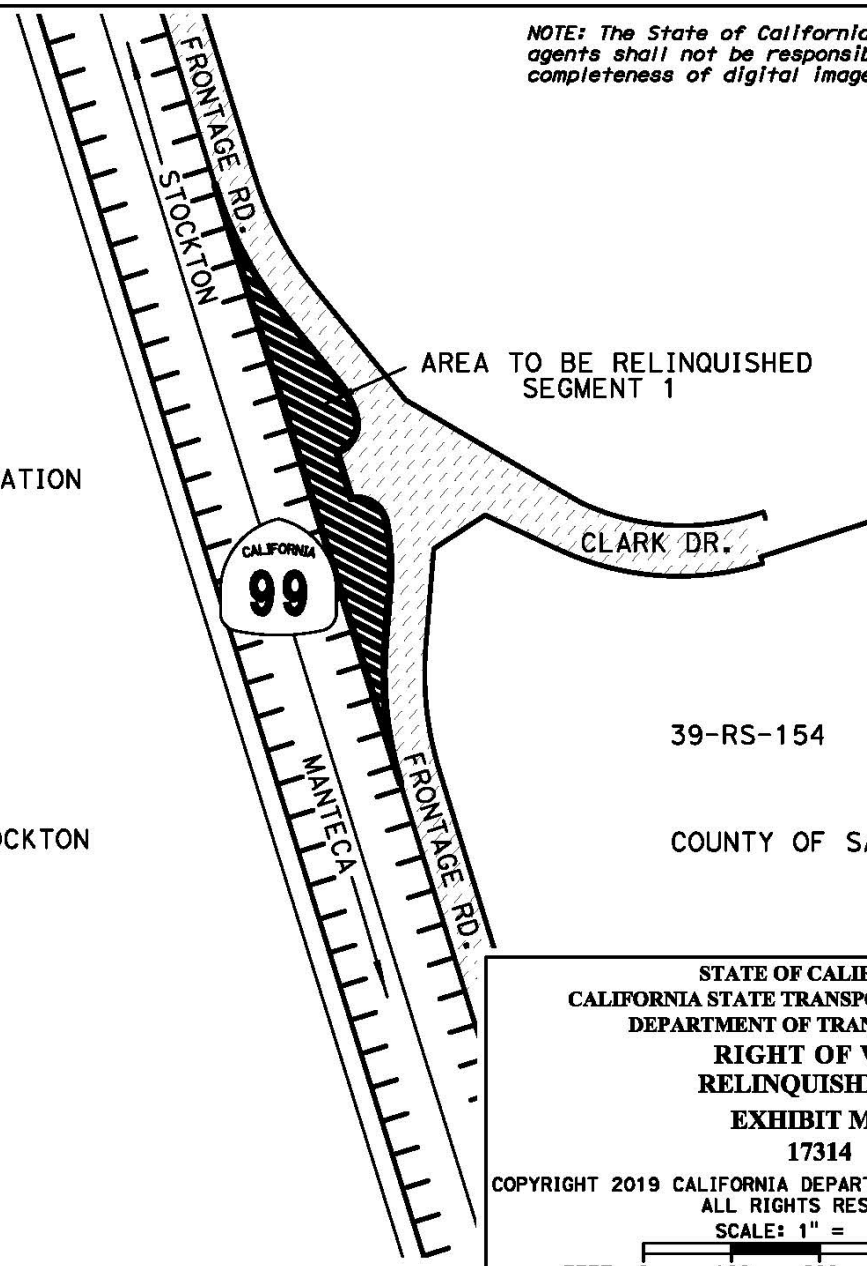


NOTE: The State of California or its officers or agents shall not be responsible for the accuracy or completeness of digital images of this map.



PROJECT LOCATION

CITY OF STOCKTON




AREA TO BE RELINQUISHED
SEGMENT 1

39-RS-154

COUNTY OF SAN JOAQUIN

STATE OF CALIFORNIA
CALIFORNIA STATE TRANSPORTATION AGENCY
DEPARTMENT OF TRANSPORTATION
**RIGHT OF WAY
RELINQUISHMENT**
EXHIBIT MAP
17314

COPYRIGHT 2019 CALIFORNIA DEPARTMENT OF TRANSPORTATION.
ALL RIGHTS RESERVED.
SCALE: 1" = 200'



DRAFTED BY	DATE	DISTRICT	COUNTY	ROUTE	FEET	SHEET PM	SHEET NO.	TOTAL SHEETS
D.A.Waggoner, PLS	3/8/2021	10	SJ	99	0 100 200 400	15.6	1	1