

MEMORANDUM

To: CHAIR AND COMMISSIONERS
CALIFORNIA TRANSPORTATION COMMISSION

CTC Meeting: June 26-27, 2025

From: STEVEN KECK, Chief Financial Officer

Reference Number: 2.3c., Action Item

Prepared By: Eric Souza, Chief (Acting)
Division of Design

Subject: **RELINQUISHMENT RESOLUTION**

ISSUE:

Should the California Transportation Commission (Commission) approve the California Department of Transportation's (Department) request for a relinquishment resolution that will transfer highway facilities no longer needed for the State Highway System to the local agency identified in the summary?

RECOMMENDATION:

The Department recommends that the Commission approve the relinquishment resolution, summarized below, that will transfer highway facilities no longer needed for the State Highway System to the local agency identified in the summary. It has been determined by the Department that each facility in the specific relinquishment resolution summarized below may be disposed of by relinquishment. Upon the recording of the approved relinquishment resolution in the county where the facilities are located, all rights, title, and interest of the State in and to the facilities to be relinquished will be transferred to the local agency identified in the summary. The facilities are safe and drivable. The local authority has been advised of the pending relinquishment a minimum of 90 days before the Commission meeting pursuant to Section 73 of the Streets and Highways Code. Any exceptions or unusual circumstances are described in the individual summary.

RESOLUTION

Resolution R-4121 – 07-LA-72-PM 0.0/6.5
(Request No. 1275) – 1 Segment

Relinquishes right of way in the city of Whittier along State Route 72 (Whittier Boulevard) from Lockheed Avenue to Valley Home Avenue, under the terms and conditions as stated in the Relinquishment Agreement dated March 27, 2025 and determined to be in the best interest of the State. The relinquishment is authorized by Chapter 636, Statutes of 2019, which amended Section 372 of the Streets and Highways Code. See Attachment 1 for the relinquishment location.

Attachment 1 – Relinquishment Location Map

STATE OF CALIFORNIA
DEPARTMENT OF TRANSPORTATION

**IN THE CITY OF WHITTIER, ROUTE 72 (WHITTIER BOULEVARD)
 FROM VALLEY HOME AVENUE TO LOCKHEED AVENUE**

STATE	FEDERAL PROJECT NO.	DIST	COUNTY	ROUTE	POST MILES	SHEET NO.	TOTAL SHEETS
CALIF.		07	LA	72	0.0/6.5	1	1

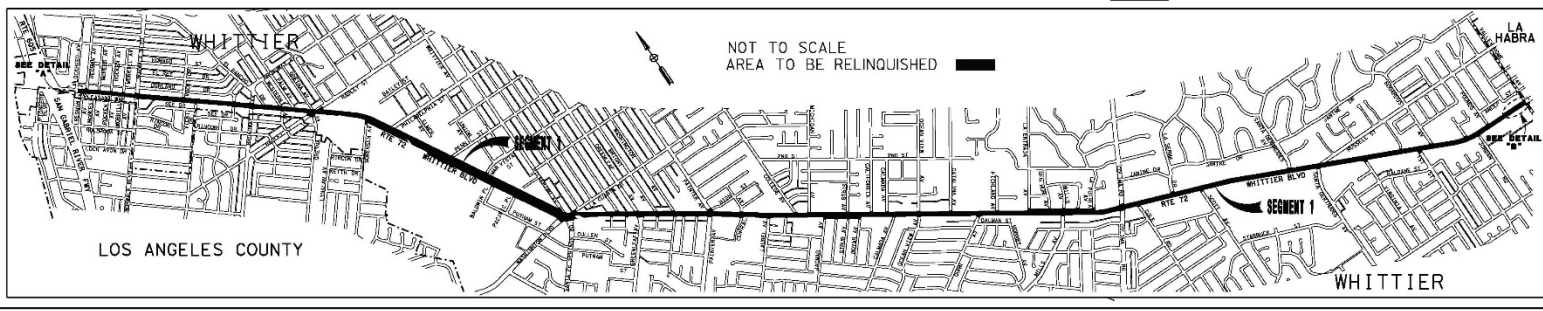
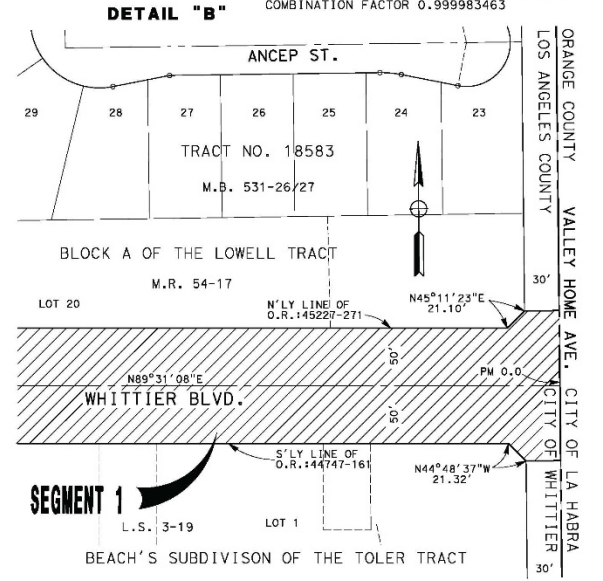
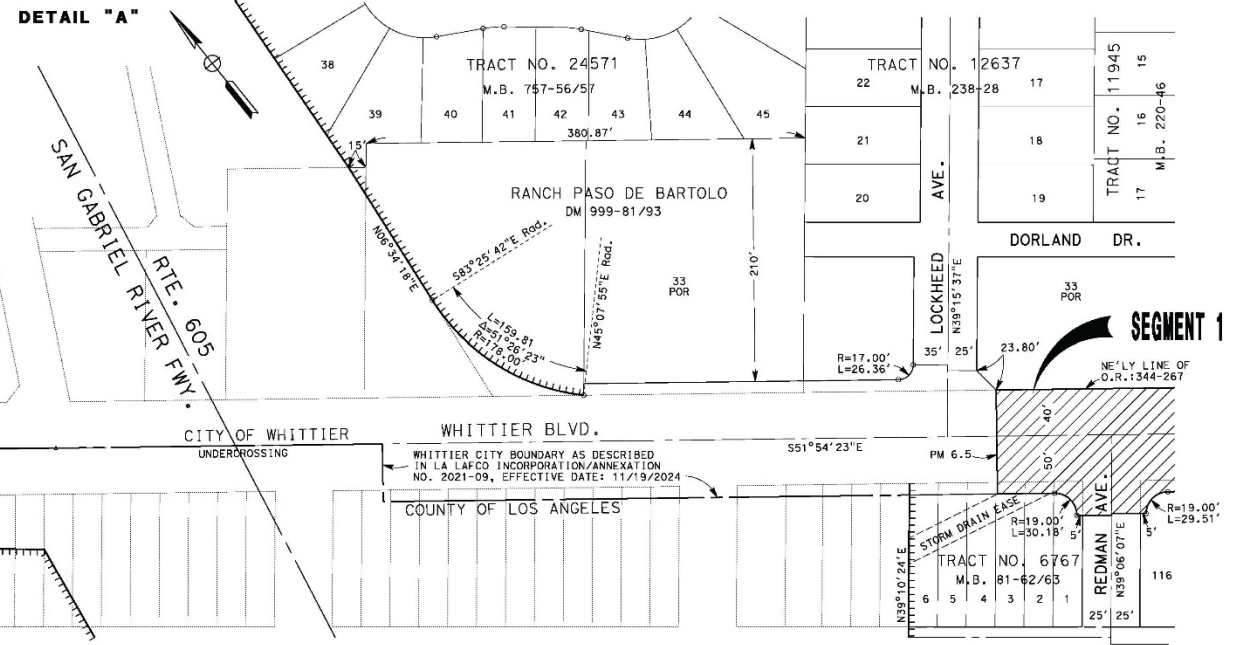
FILED FOR RECORD IN
 STATE HIGHWAY MAP BOOK NO. 21
 DATE: April 9, 2025 AT PAGE 18
 RECORDERS INDEX NO. 20250230361
 RECORDS OF Los Angeles COUNTY
 NOTES: Stores rights are not extinguished or transfer of title is not effected until reposition of related CTC resolution, in compliance with Sections 128 & 129 of the STREETS & HIGHWAYS Code.

APPROVAL DATE: *4-8-2025*

JUSTICE OF THE PEACE
 PROFESSIONAL LAND SURVEYOR
 No. 8663
 Exp. 09-30-26

STATE OF CALIFORNIA

BEARINGS AND DISTANCES SHOWN HEREON ARE BASED UPON THE CALIFORNIA COORDINATE SYSTEM, ZONE 7, NORTH AMERICAN DATUM (NAD) OF 1927. ALL DISTANCES ARE GRID. TO OBTAIN GROUND DISTANCES DIVIDE GRID DISTANCE BY COMBINATION FACTOR 0.999983463



CALIFORNIA STATE TRANSPORTATION AGENCY
 DEPARTMENT OF TRANSPORTATION

PROPOSED RELINQUISHMENT

0 50 100 150 200 FEET

AREA TO BE RELINQUISHED (hatched pattern)

ACCESS PROHIBITED (dashed line)

DR'N BY ST	R/W MAP NO. P2 3733, F1964, P2 3734
C'LC BY AJ	CONTRACT NO.
C'K'D BY AJ	REL-1275
REVISED	