

# Welcome to the Greater Sacramento Region

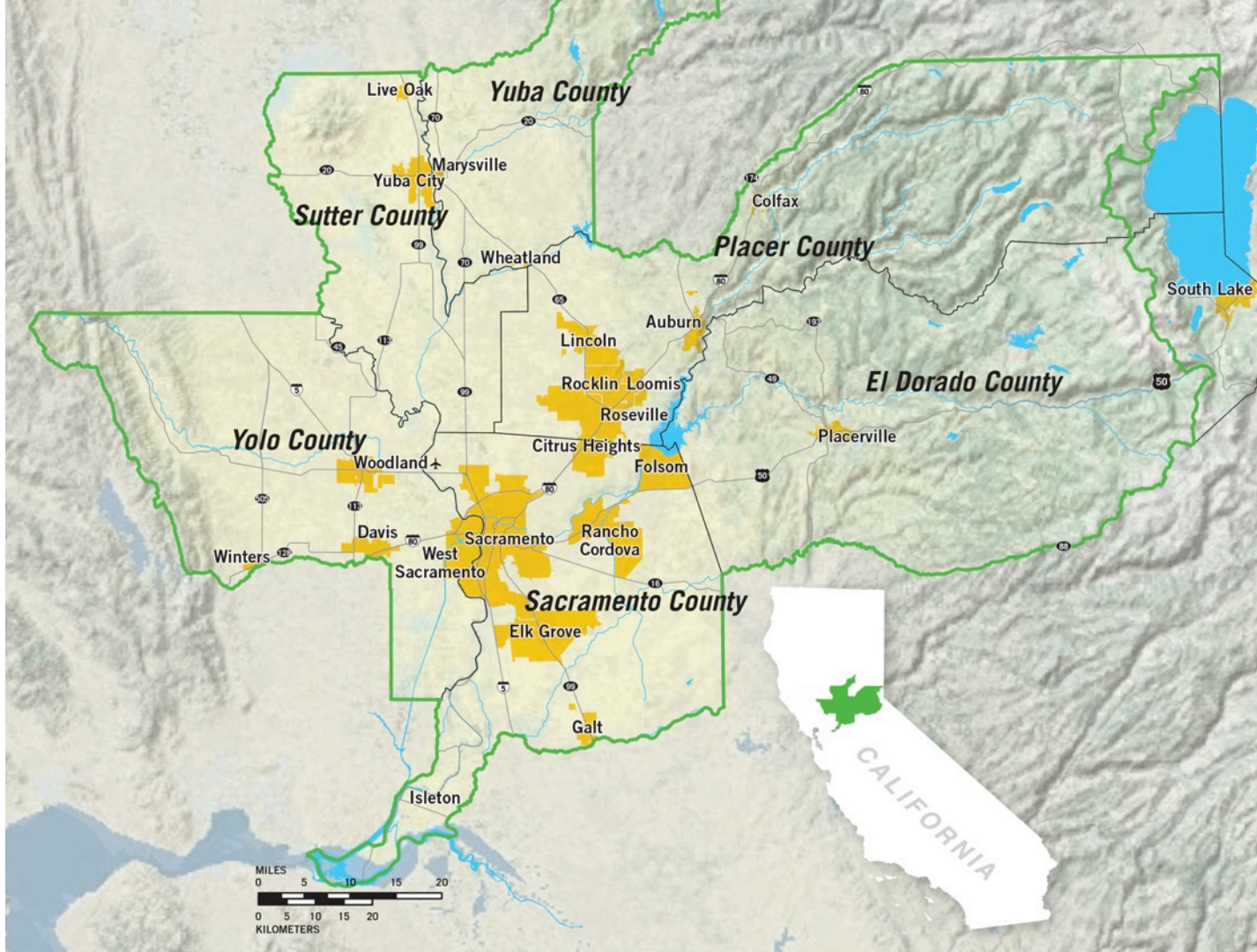
**Tab 3**







**22 Cities**  
**6 Counties**  
**2.4M People**



# Quality of Life Measures

Rank	List
1 <sup>st</sup>	Best Cycling Towns
1 <sup>st</sup>	Top Places for Employee Engagement
1 <sup>st</sup>	Best Affordable Places Near Wine Country
2 <sup>nd</sup> , 3 <sup>rd</sup> , 8 <sup>th</sup> , 9 <sup>th</sup>	Best Cities for Young Families in California
10 <sup>th</sup>	America's Most Diverse Cities
10 <sup>th</sup>	Best Summer Travel Destinations
11 <sup>th</sup>	America's Healthiest Cities
Top 30	America's Top Cities to Visit 2018

Greater Sacramento has 3 of the top 10

**Best Places in  
California  
to Raise a Family**  
according to WalletHub

**#1 Folsom**

**#8 El Dorado  
Hills**

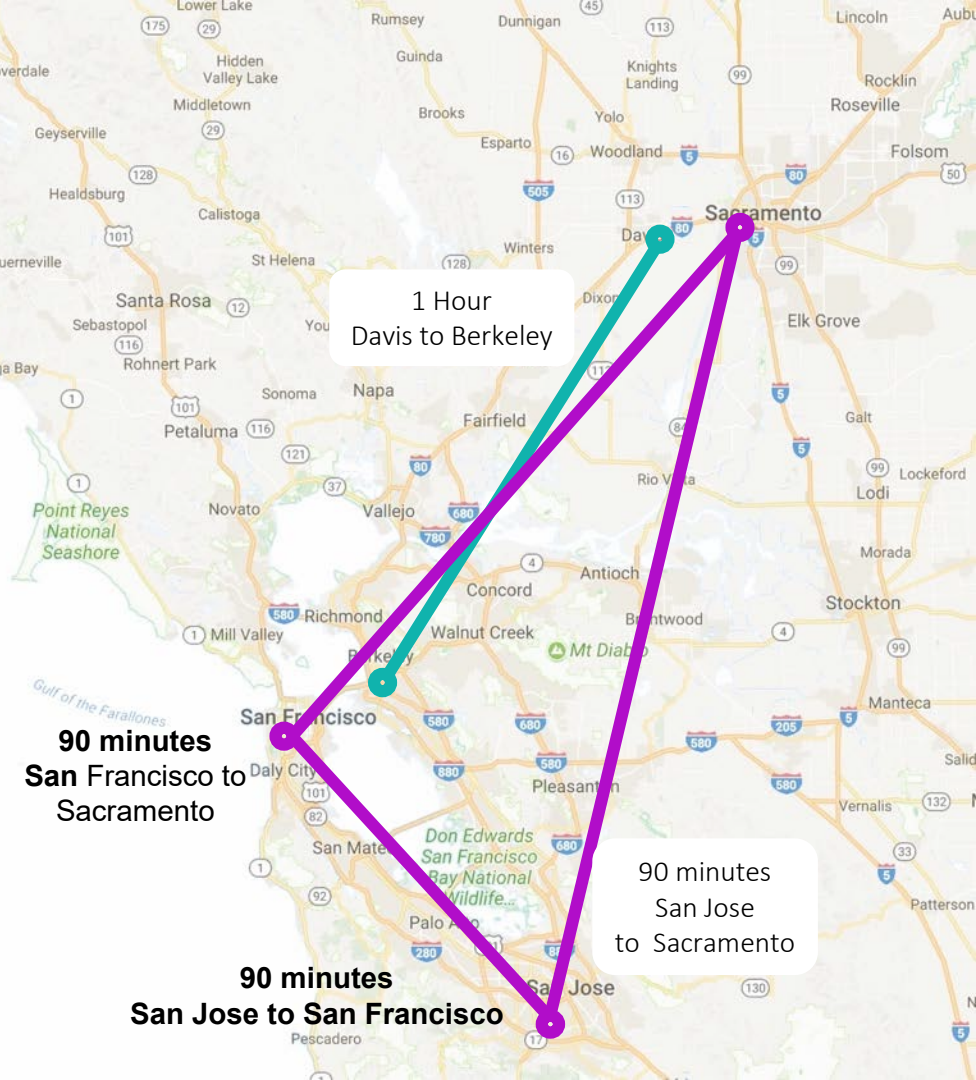
**#9 Roseville**

# Greater Sacramento Creates a Sustainable Corridor with the Bay Area

The commute between the Sacramento region and the Bay Area

is comparable to a commute within the Bay Area.

UC Davis, UC Berkeley, and Stanford create a sustainability corridor region similar to Boston's Route 128, where the strengths of each research university are brought together to create new industries.



### Passenger Rail and Highways

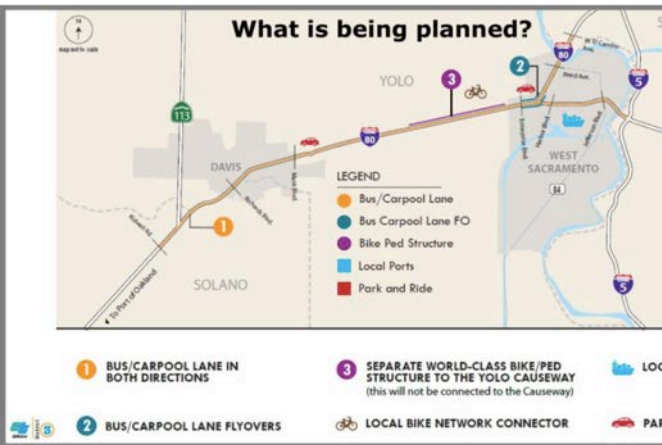
The map displays the following features:

- Legend:**
  - Key Train Stations
  - Capitol Corridor (Blue line)
  - BART (Green line)
  - ACE (Purple line)
  - Caltrain (Red line)
  - San Joaquins (Brown line)
  - Interstates and US Highways (Grey lines with shields)
- Key Locations and Routes:**
  - San Francisco Area:** Key stations include San Francisco, Oakland Jack London, Oakland Coliseum, Fremont/Centerway, and San Jose/Diridon. BART and Caltrain lines are shown.
  - Capitol Corridor:** A blue line connecting San Francisco to Sacramento, passing through Fairfield/Vacaville, Sausalito/Fairfield, and Davis.
  - San Joaquins:** A brown line connecting Sacramento to Modesto and Denair.
  - ACE:** A purple line connecting Sacramento to Lathrop/Mammoth and Tracy.
  - Other Routes:** A red line (Caltrain) extends from San Jose to Gilroy. A green line (BART) connects San Francisco to Richmond and Berkeley.

**Analysis:** Bay Area Council Economic Institute, Capitol Corridor Joint Powers Authority



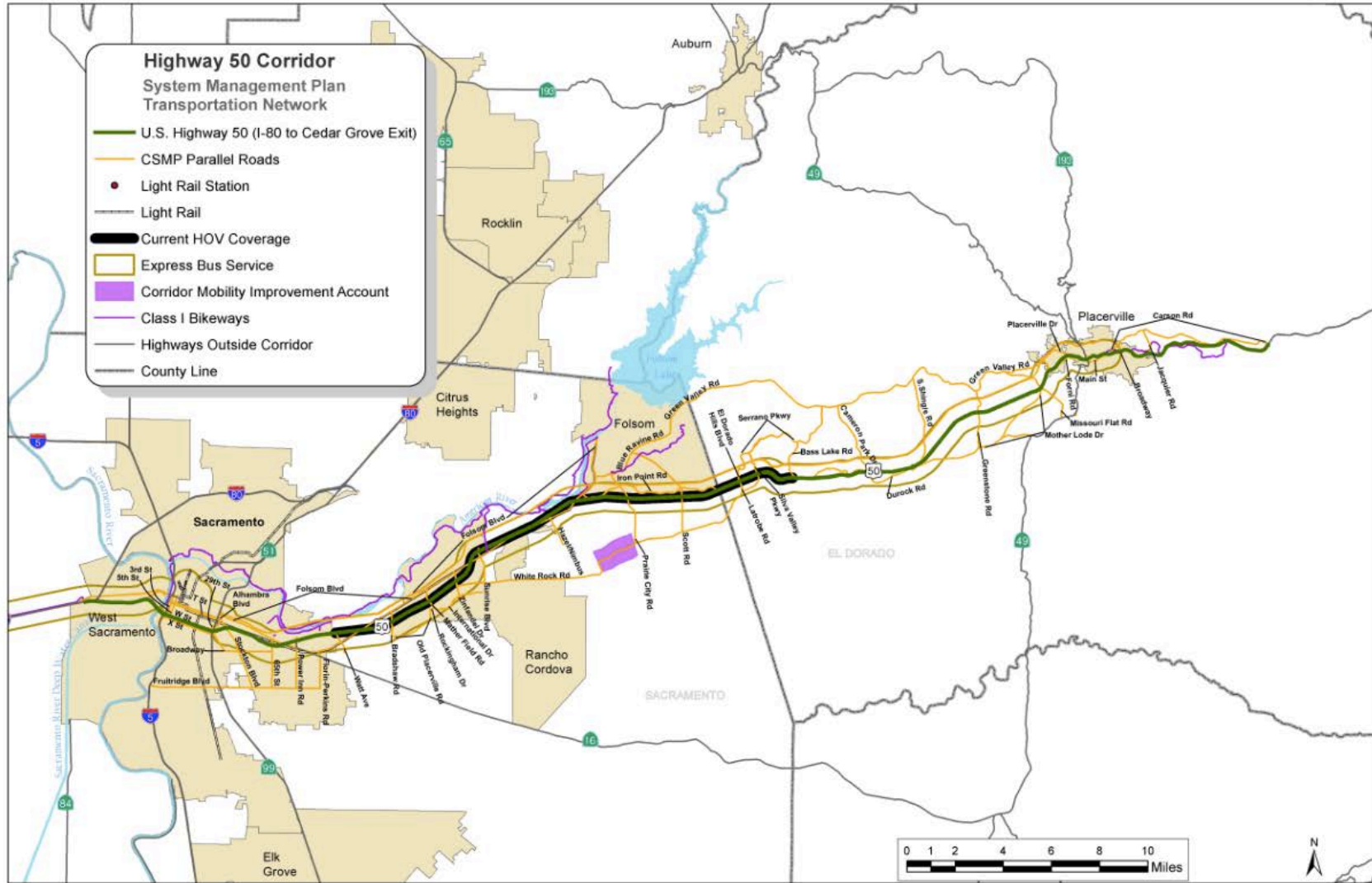




## Highway 50 Corridor

### System Management Plan Transportation Network

- U.S. Highway 50 (I-80 to Cedar Grove Exit)
- CSMP Parallel Roads
- Light Rail Station
- Light Rail
- Current HOV Coverage
- Express Bus Service
- Corridor Mobility Improvement Account
- Class I Bikeways
- Highways Outside Corridor
- County Line

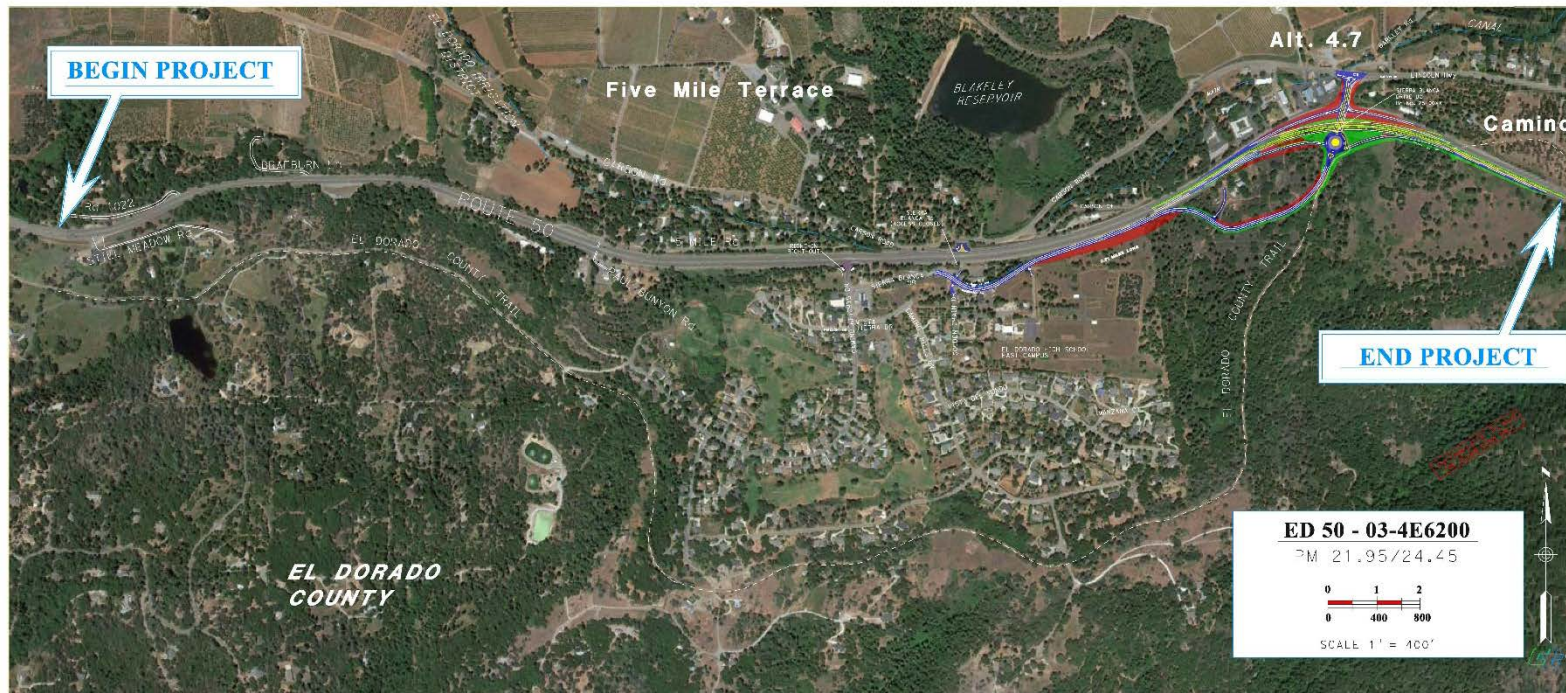






CAMINO SAFETY PROJECT

# CAMINO SAFETY PROJECT



BEGIN PROJECT

Five Mile Terrace

BLAKELY RESERVOIR

Alt. 4.7

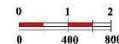
Camino

END PROJECT

EL DORADO  
COUNTY

ED 50 - 03-4E6200

PM 21.95/24.45



SCALE 1" = 100'



## EXPERIMENTAL AND STREAMLINED ENVIRONMENTAL PERMITTING

Our Habitat Conservation Plan is the FIRST in the United States to combine Clean Water Act and Endangered Species Act permitting into a single efficient process

## INNOVATIVE ACCELERATED PROJECT DELIVERY

Final engineering design using the Construction Manager/General Contractor ("CM/GC") method is underway with Myers & Sons/Teichert Construction



## NEXT-GENERATION TRANSPORTATION

We are partnering with Region Technology to explore policies for autonomous and connected vehicle readiness



Volkswagen has chosen Sacramento as its first "Green City."

It will spend

**\$44 Million**

building its network of electric vehicle charging stations and EV carsharing services.



SACRAMENTO  
**BUSINESS JOURNAL**

PROJECT WATCH

Keep up with Sacramento's biggest construction projects >

≡ INDUSTRIES & TOPICS



NEWS

LISTS & AWARDS

PEOPLE & COMPANIES

EVENTS

LEADERS BETA

iPhone

Get a **\$200 prepaid card** when

xfini

Technology

## Sacramento will be Verizon's first 5G city

✉ Email

f Share

in Share

🐦 Tweet

★ Save

🖨 Print

📄 Order Reprints

### IN THIS ARTICLE

Technology  
Industry

Verizon Communications  
Company

By **Victor A. Patton** – Reporter, Sacramento Business Journal  
Nov 29, 2017, 5:51pm

Sacramento will be the first city in the nation where Verizon will roll out commercial application of 5G high-speed wireless service, the company announced Wednesday.





[About](#) [Regional Plans](#) [Funding](#) [Projects](#) [Tools & Data](#) [News](#)

# Electric Bike Share to launch in 2018

Davis, Sacramento, and West Sacramento

[READ MORE](#)

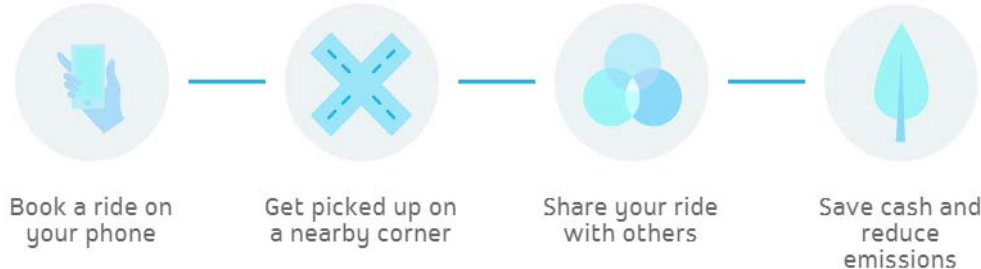
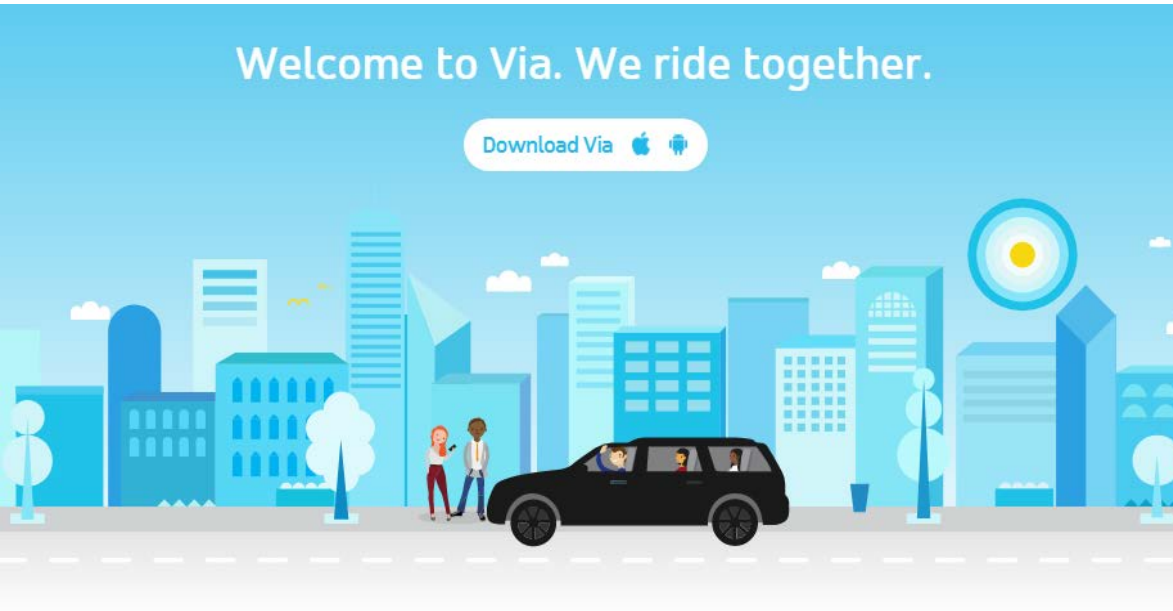




# CIVICLAB



# West Sacramento Pilot Project - 2018



UNIVERSITY OF CALIFORNIA *Berkeley*  
**Transportation Sustainability**  
RESEARCH CENTER

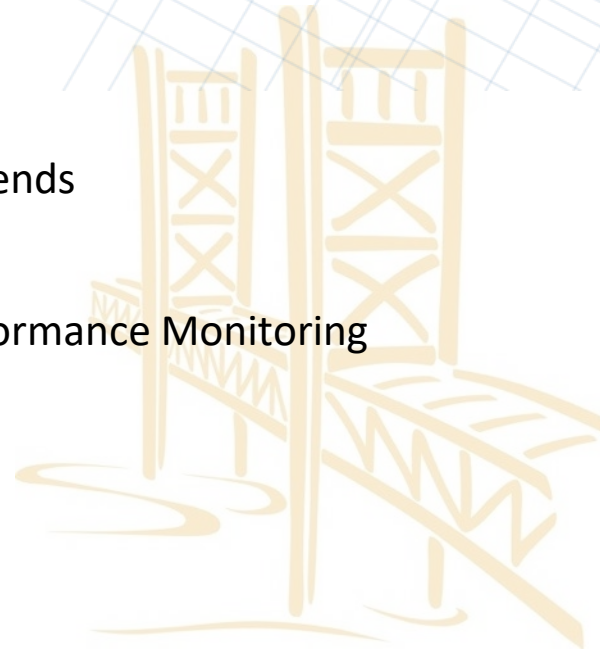


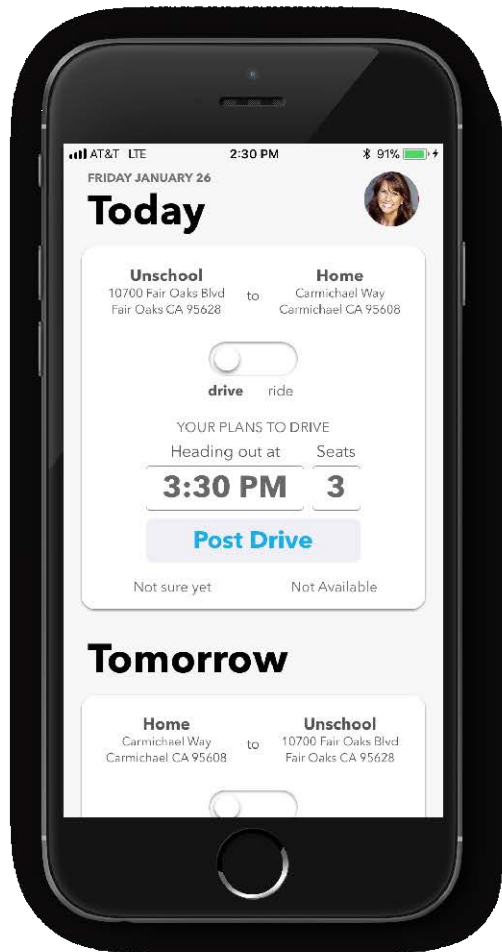
**DAIMLER**



# West Sacramento Pilot Project - 2018

- Citywide Service Coverage
- Virtual Stops & Door-to-Door Service
- ADA, Unbanked, Non-Smartphone Access
- TNC Drivers, Mixed/Shared Vehicle Fleet
- Via Proprietary Algorithm & Technology
- Flat Fares, slightly higher evenings/weekends
- Shared Data Agreement
- UC Berkeley TSRC Data Collection & Performance Monitoring





carzac